

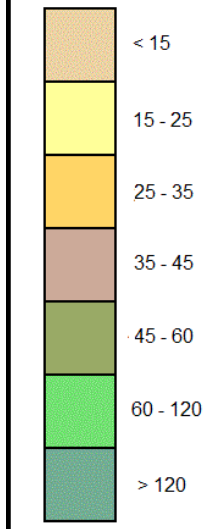
M M
MOTT
MACDONALD

General

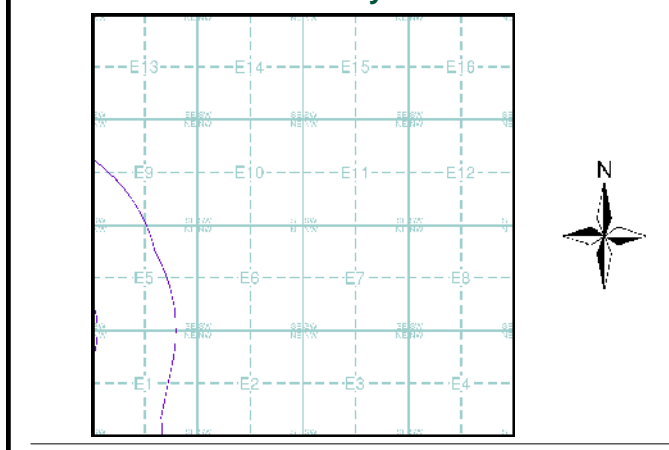
- Specified Site
- Specified Buffer(s)
- Bearing Reference Point

Estimated Soil Chemistry Arsenic

Arsenic Concentrations mg/kg



Estimated Soil Chemistry Arsenic - Slice E



Order Details

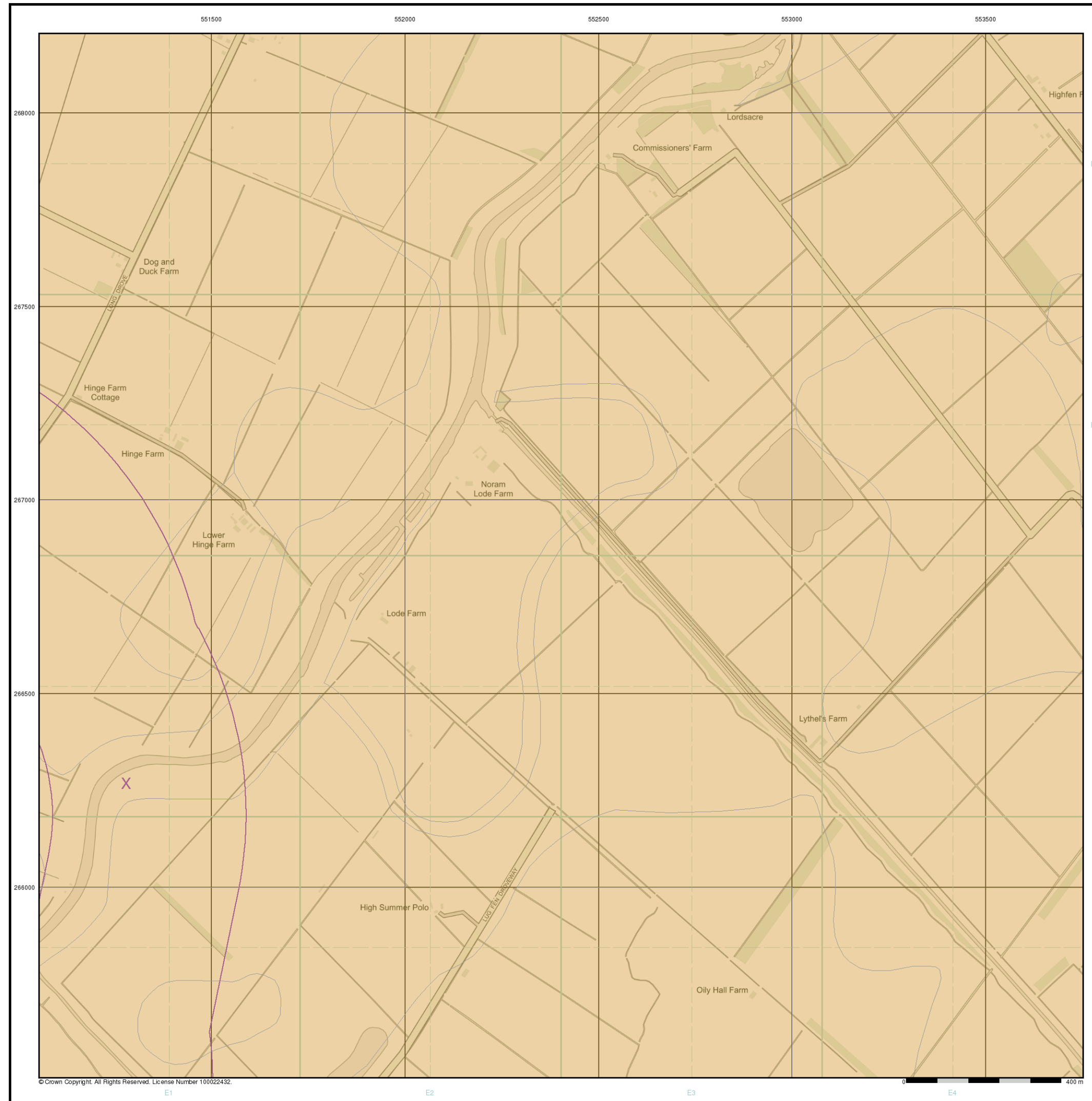
Order Details: 285568096_1_1
 Customer Ref: CWWTPR -Waterbeach route
 National Grid Reference: 551280, 266270
 Slice: E
 Site Area (Ha): 5.21
 Search Buffer (m): 1000

Site Details

Site at 549200, 262200

Landmark
 INFORMATION GROUP

Tel: 0844 844 9952
 Fax: 0844 844 9951
 Web: www.envirocheck.co.uk



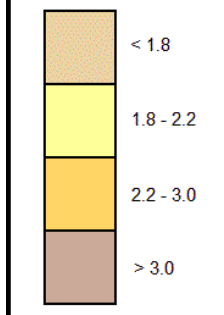
M M
MOTT
MACDONALD

General

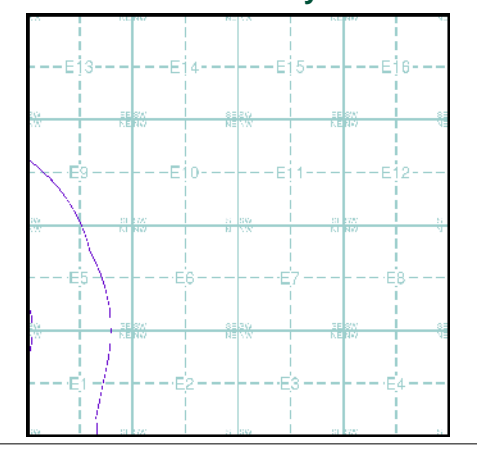
- X Specified Site
- Specified Buffer(s)
- X Bearing Reference Point

Estimated Soil Chemistry Cadmium

Cadmium Concentrations mg/kg



Estimated Soil Chemistry Cadmium - Slice E



Order Details

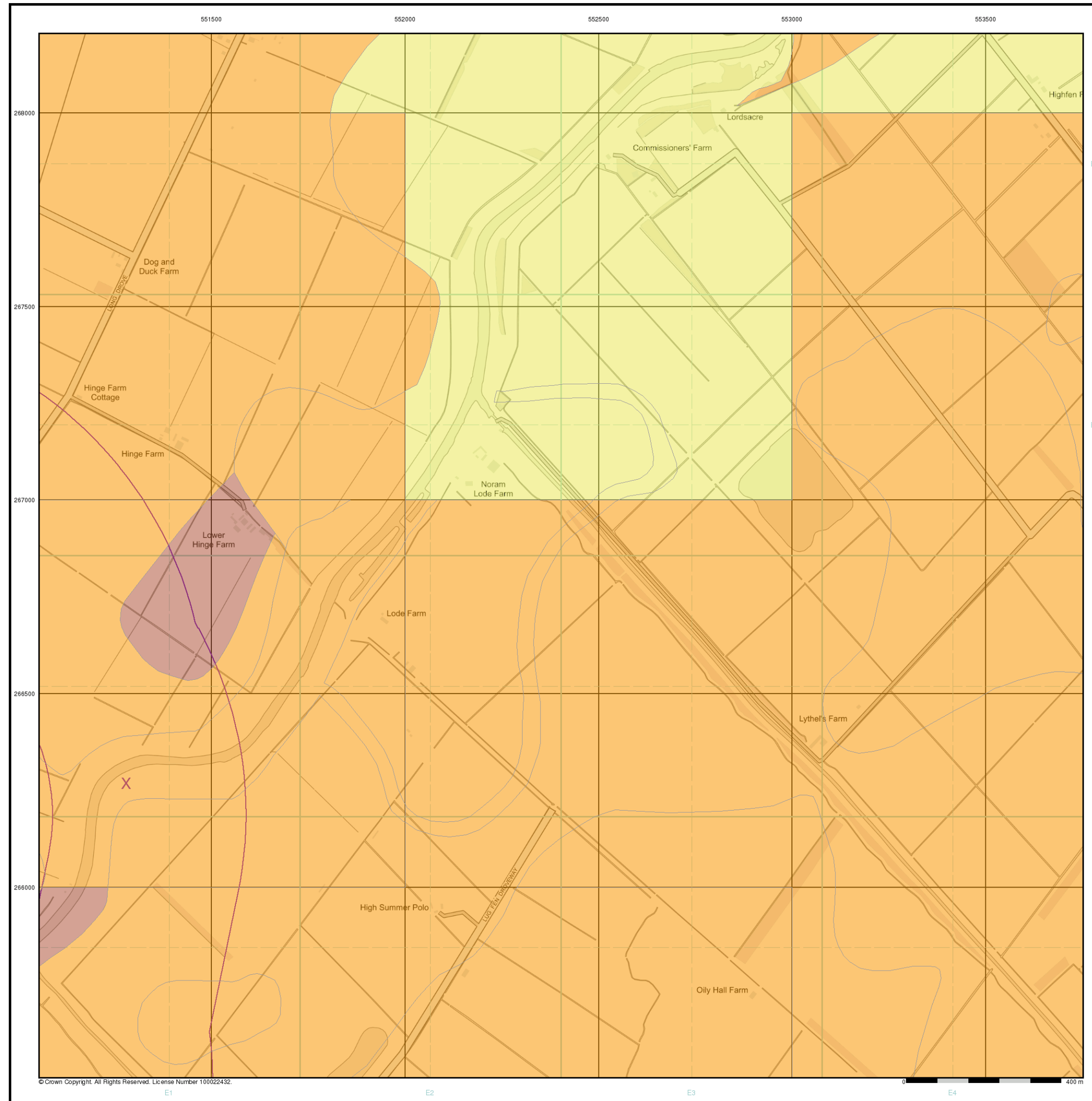
Order Details: 285568096_1_1
 Customer Ref: CWWTPR -Waterbeach route
 National Grid Reference: 551280, 266270
 Slice: E
 Site Area (Ha): 5.21
 Search Buffer (m): 1000

Site Details

Site at 549200, 262200


Landmark
 INFORMATION GROUP

Tel: 0844 844 9952
 Fax: 0844 844 9951
 Web: www.envirocheck.co.uk



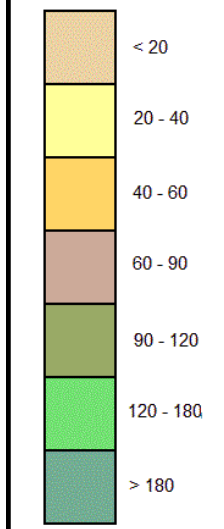
M M
MOTT
MACDONALD

General

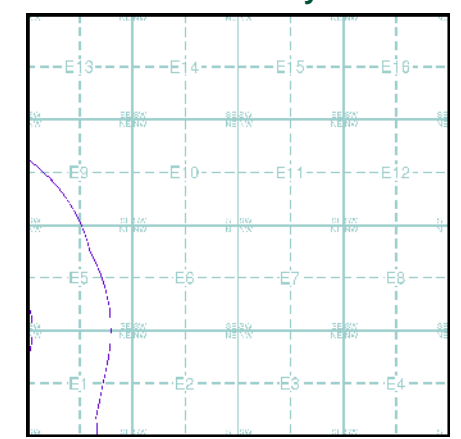
-  Specified Site
-  Specified Buffer(s)
-  Bearing Reference Point

Estimated Soil Chemistry Chromium

Chromium Concentrations mg/kg



Estimated Soil Chemistry Chromium - Slice E



Order Details

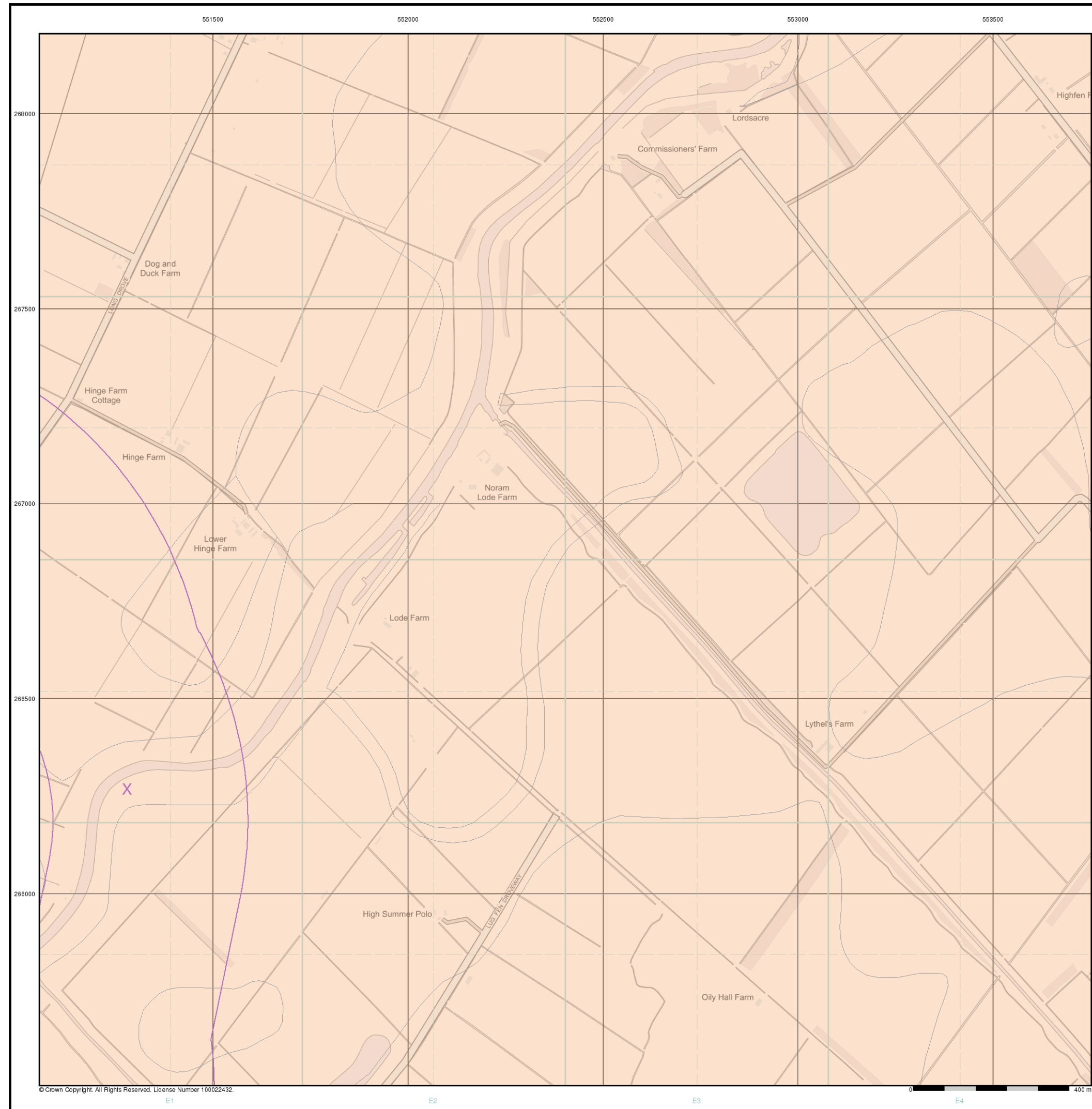
Order Details: 285568096_1_1
 Customer Ref: CWWTPR -Waterbeach route
 National Grid Reference: 551280, 266270
 Slice: E
 Site Area (Ha): 5.21
 Search Buffer (m): 1000

Site Details

Site at 549200, 262200

Landmark
 INFORMATION GROUP

Tel: 0844 844 9952
 Fax: 0844 844 9951
 Web: www.envirocheck.co.uk



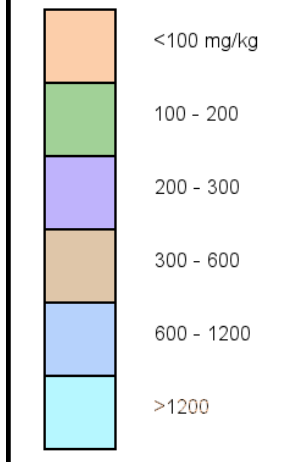
M M
MOTT
MACDONALD

General

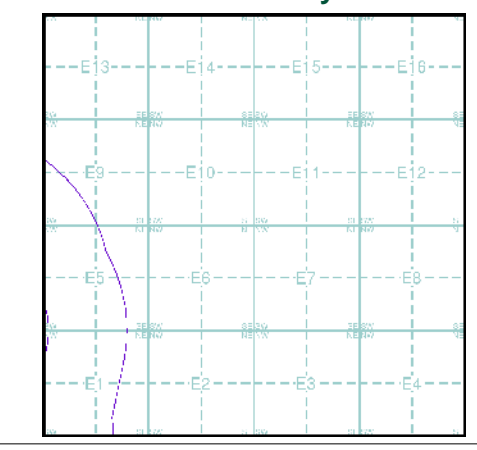
- ✕ Specified Site
- Specified Buffer(s)
- ✕ Bearing Reference Point

Estimated Soil Chemistry Lead

Lead Concentrations mg/kg



Estimated Soil Chemistry Lead - Slice E



Order Details

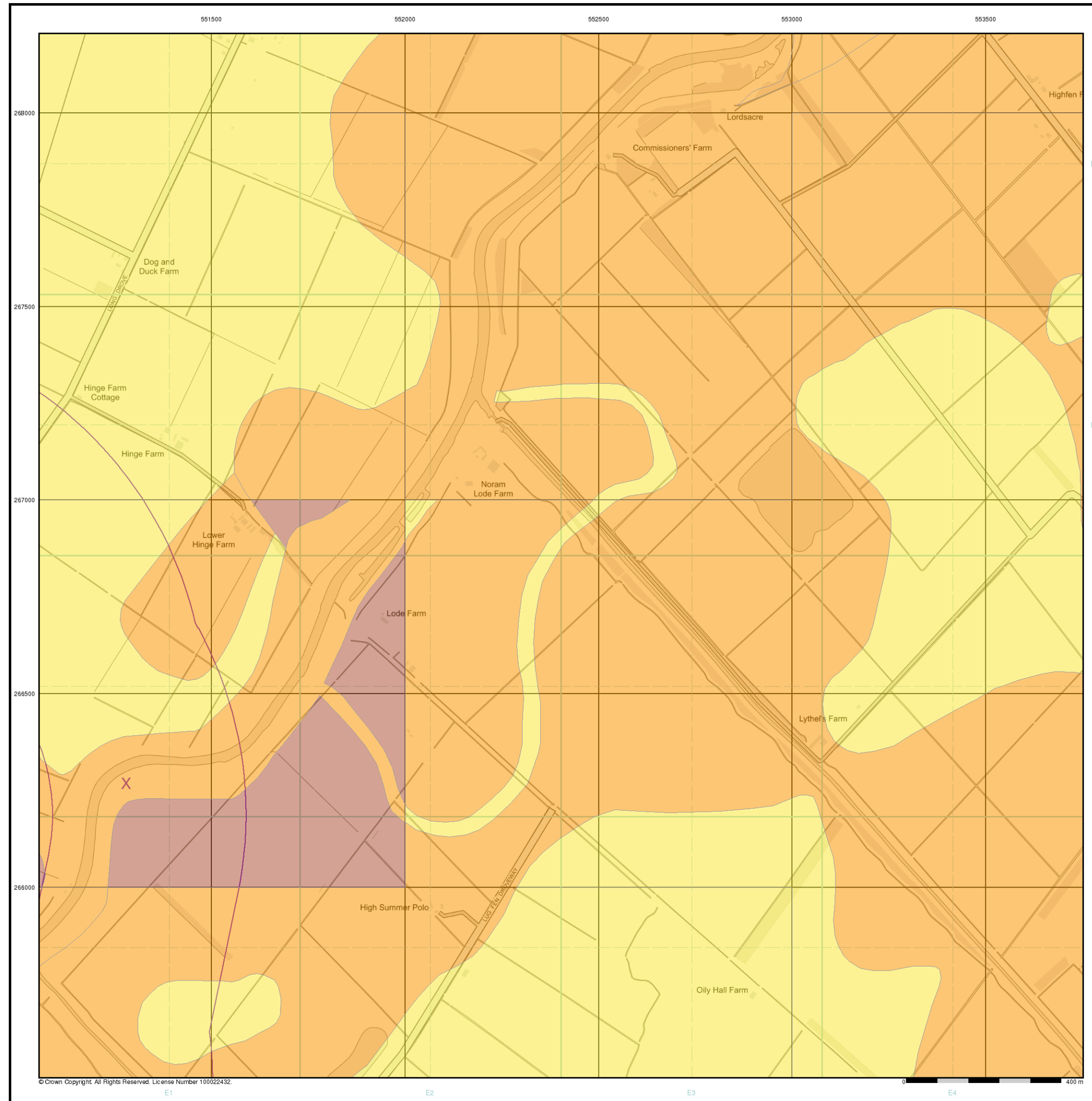
Order Details: 285568096_1_1
 Customer Ref: CWWTPR -Waterbeach route
 National Grid Reference: 551280, 266270
 Slice: E
 Site Area (Ha): 5.21
 Search Buffer (m): 1000

Site Details

Site at 549200, 262200

Landmark
 INFORMATION GROUP

Tel: 0844 844 9952
 Fax: 0844 844 9951
 Web: www.envirocheck.co.uk



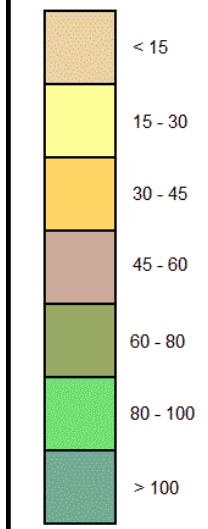
M M
MOTT MACDONALD

General

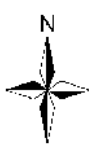
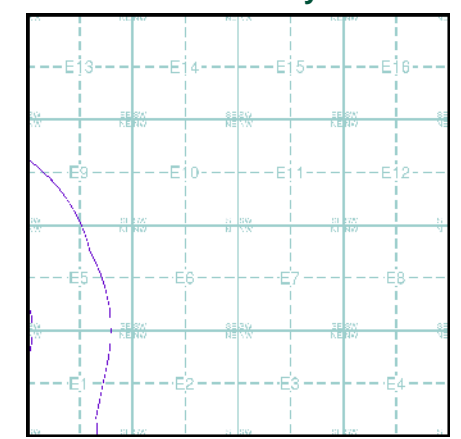
- X Specified Site
- Specified Buffer(s)
- X Bearing Reference Point

Estimated Soil Chemistry Nickel

Nickel Concentrations mg/kg



Estimated Soil Chemistry Nickel - Slice E



Order Details

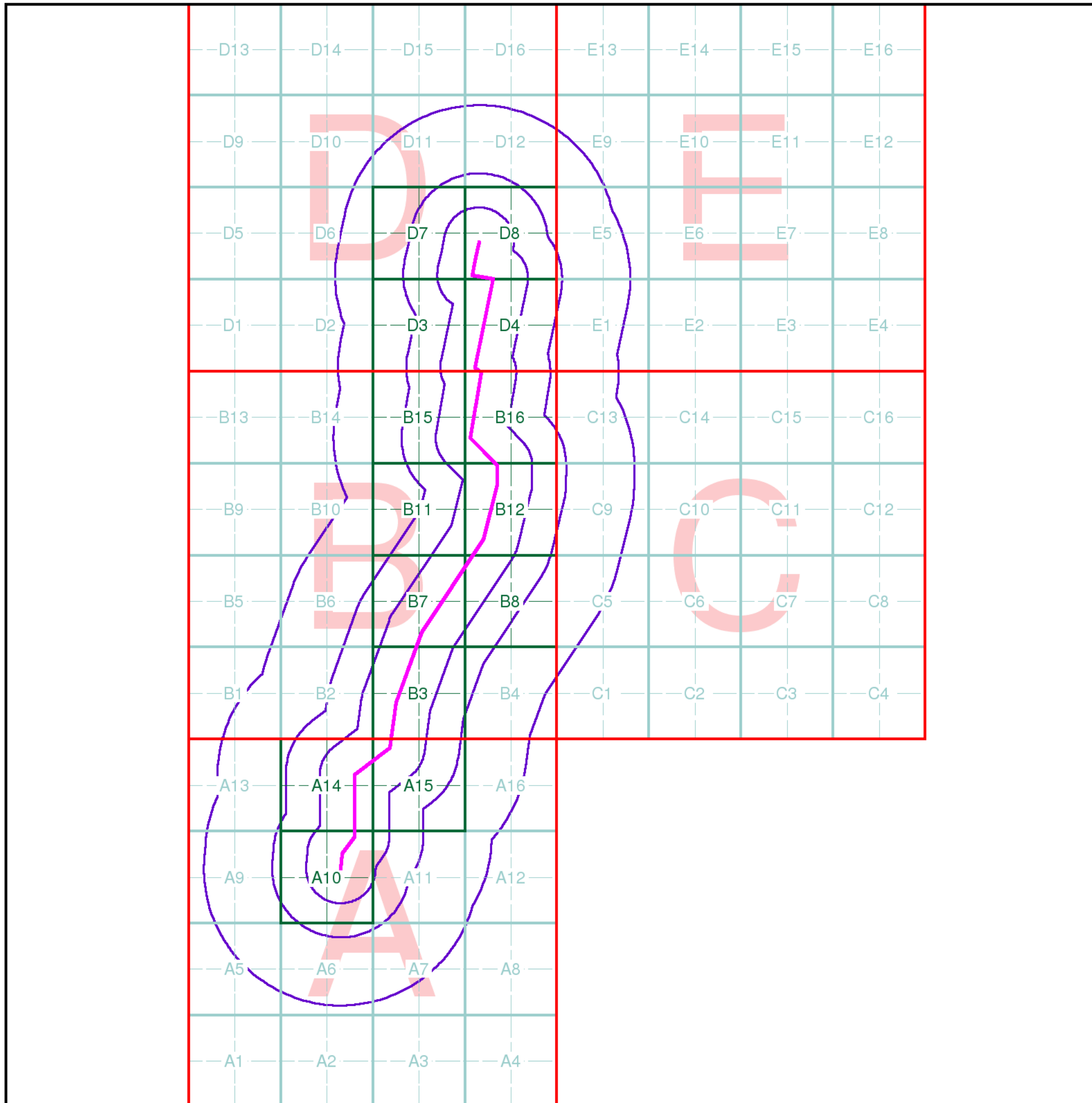
Order Details: 285568096_1_1
 Customer Ref: CWWTPR -Waterbeach route
 National Grid Reference: 551280, 266270
 Slice: E
 Site Area (Ha): 5.21
 Search Buffer (m): 1000

Site Details

Site at 549200, 262200

Landmark
 INFORMATION GROUP

Tel: 0844 844 9952
 Fax: 0844 844 9951
 Web: www.envirocheck.co.uk



M M

MOTT MACDONALD

Index Map

For ease of identification, your site and buffer have been split into Slices, Segments and Quadrants. These are illustrated on the Index Map opposite and explained further below.

Slice

Each slice represents a 1:10,000 plot area (2.7km x 2.7km) for your site and buffer. A large site and buffer may be made up of several slices (represented by a red outline), that are referenced by letters of the alphabet, starting from the bottom left corner of the slice "grid". This grid does not relate to National Grid lines but is designed to give best fit over the site and buffer.

Segment

A segment represents a 1:2,500 plot area. Segments that have plot files associated with them are shown in dark green, others in light blue. These are numbered from the bottom left hand corner within each slice.

Quadrant

A quadrant is a quarter of a segment. These are labelled as NW, NE, SW, SE and are referenced in the datasheet to allow features to be quickly located on plots. Therefore a feature that has a quadrant reference of A7NW will be in Slice A, Segment 7 and the NW Quadrant.

A selection of organisations who provide data within this report:



Envirocheck reports are compiled from 136 different sources of data.

Prepared For
CWWTPR
Waterbeach route

Client Details

Miss L Bethell, Mott Macdonald, Demeter House, Station Road, Cambridge, CB1 2RS

Order Details

Order Number: 285568096_1_1
Customer Ref: CWWTPR -Waterbeach route
National Grid Reference: 550190, 264170
Site Area (Ha): 5.21
Search Buffer (m): 1000

Site Details

Site at 549200, 262200

Full Terms and Conditions can be found on the following link:
<http://www.landmarkinfo.co.uk/Terms/Show/515>



Tel: 0844 844 9952
Fax: 0844 844 9951
Web: www.envirocheck.co.uk

Data Type	Page Number	On Site	0 to 250m	251 to 500m	501 to 1000m (*up to 2000m)
Agency & Hydrological					
BGS Groundwater Flooding Susceptibility	pg 1	Yes	Yes	Yes	n/a
Contaminated Land Register Entries and Notices					
Discharge Consents	pg 2	6	3	6	8
Prosecutions Relating to Controlled Waters			n/a	n/a	n/a
Enforcement and Prohibition Notices					
Integrated Pollution Controls					
Integrated Pollution Prevention And Control	pg 8	3	2	1	
Local Authority Integrated Pollution Prevention And Control					
Local Authority Pollution Prevention and Controls	pg 9	1	5	6	2
Local Authority Pollution Prevention and Control Enforcements					
Nearest Surface Water Feature	pg 11	Yes			
Pollution Incidents to Controlled Waters	pg 11	1	6	4	9
Prosecutions Relating to Authorised Processes	pg 15				1
Registered Radioactive Substances	pg 15		12	13	49
River Quality	pg 27			1	
River Quality Biology Sampling Points					
River Quality Chemistry Sampling Points					
Substantiated Pollution Incident Register	pg 27		1	1	
Water Abstractions	pg 28		1	9	2 (*3)
Water Industry Act Referrals	pg 31		1	1	
Groundwater Vulnerability	pg 32	Yes	n/a	n/a	n/a
Drift Deposits			n/a	n/a	n/a
Bedrock Aquifer Designations	pg 32	Yes	n/a	n/a	n/a
Superficial Aquifer Designations	pg 32	Yes	n/a	n/a	n/a
Source Protection Zones					
Extreme Flooding from Rivers or Sea without Defences	pg 32		Yes	n/a	n/a
Flooding from Rivers or Sea without Defences	pg 32		Yes	n/a	n/a
Areas Benefiting from Flood Defences				n/a	n/a
Flood Water Storage Areas				n/a	n/a
Flood Defences				n/a	n/a
OS Water Network Lines	pg 32	6	31	11	36

Data Type	Page Number	On Site	0 to 250m	251 to 500m	501 to 1000m (*up to 2000m)
Waste					
BGS Recorded Landfill Sites					
Historical Landfill Sites	pg 42			1	
Integrated Pollution Control Registered Waste Sites					
Licensed Waste Management Facilities (Landfill Boundaries)	pg 42			1	
Licensed Waste Management Facilities (Locations)	pg 42	3	4		3
Local Authority Landfill Coverage	pg 44	3	n/a	n/a	n/a
Local Authority Recorded Landfill Sites					
Potentially Infilled Land (Non-Water)	pg 44		6	2	7
Potentially Infilled Land (Water)	pg 45			1	1
Registered Landfill Sites	pg 46			1	
Registered Waste Transfer Sites	pg 46	1	2		
Registered Waste Treatment or Disposal Sites	pg 47		1		1
Hazardous Substances					
Control of Major Accident Hazards Sites (COMAH)	pg 48				1
Explosive Sites					
Notification of Installations Handling Hazardous Substances (NIHHS)					
Planning Hazardous Substance Consents					
Planning Hazardous Substance Enforcements					

Data Type	Page Number	On Site	0 to 250m	251 to 500m	501 to 1000m (*up to 2000m)
Geological					
BGS 1:625,000 Solid Geology	pg 49	Yes	n/a	n/a	n/a
BGS Estimated Soil Chemistry	pg 49	Yes	Yes	Yes	Yes
BGS Recorded Mineral Sites	pg 54		6	5	7
BGS Urban Soil Chemistry					
BGS Urban Soil Chemistry Averages					
CBSCB Compensation District			n/a	n/a	n/a
Coal Mining Affected Areas			n/a	n/a	n/a
Mining Instability			n/a	n/a	n/a
Man-Made Mining Cavities					
Natural Cavities					
Non Coal Mining Areas of Great Britain				n/a	n/a
Potential for Collapsible Ground Stability Hazards	pg 57	Yes		n/a	n/a
Potential for Compressible Ground Stability Hazards	pg 57		Yes	n/a	n/a
Potential for Ground Dissolution Stability Hazards				n/a	n/a
Potential for Landslide Ground Stability Hazards	pg 57	Yes		n/a	n/a
Potential for Running Sand Ground Stability Hazards	pg 57	Yes	Yes	n/a	n/a
Potential for Shrinking or Swelling Clay Ground Stability Hazards	pg 57	Yes		n/a	n/a
Radon Potential - Radon Affected Areas			n/a	n/a	n/a
Radon Potential - Radon Protection Measures			n/a	n/a	n/a
Industrial Land Use					
Contemporary Trade Directory Entries	pg 59	15	128	45	59
Fuel Station Entries	pg 80		1		
Points of Interest - Commercial Services	pg 80		24	12	21
Points of Interest - Education and Health					
Points of Interest - Manufacturing and Production	pg 85	4	17	7	8
Points of Interest - Public Infrastructure	pg 88	4	4		3
Points of Interest - Recreational and Environmental	pg 89		1		12
Gas Pipelines					
Underground Electrical Cables					

Data Type	Page Number	On Site	0 to 250m	251 to 500m	501 to 1000m (*up to 2000m)
Sensitive Land Use					
Ancient Woodland					
Areas of Adopted Green Belt	pg 91		3		1
Areas of Unadopted Green Belt	pg 91		3		1
Areas of Outstanding Natural Beauty					
Environmentally Sensitive Areas					
Forest Parks					
Local Nature Reserves	pg 91			1	
Marine Nature Reserves					
National Nature Reserves					
National Parks					
Nitrate Sensitive Areas					
Nitrate Vulnerable Zones	pg 91	1		1	
Ramsar Sites					
Sites of Special Scientific Interest					
Special Areas of Conservation					
Special Protection Areas					
World Heritage Sites					

Map ID	Details	Quadrant Reference (Compass Direction)	Estimated Distance From Site	Contact	NGR
	BGS Groundwater Flooding Susceptibility Flooding Type: Potential for Groundwater Flooding of Property Situated Below Ground Level	A16SE (NE)	0	1	548000 261650
	BGS Groundwater Flooding Susceptibility Flooding Type: Potential for Groundwater Flooding of Property Situated Below Ground Level	A16SW (NE)	0	1	547550 261850
	BGS Groundwater Flooding Susceptibility Flooding Type: Potential for Groundwater Flooding of Property Situated Below Ground Level	A16SW (NE)	0	1	547650 261850
	BGS Groundwater Flooding Susceptibility Flooding Type: Potential for Groundwater Flooding of Property Situated Below Ground Level	A15NE (NE)	0	1	547450 261900
	BGS Groundwater Flooding Susceptibility Flooding Type: Potential for Groundwater Flooding of Property Situated Below Ground Level	A16SW (NE)	0	1	547700 261800
	BGS Groundwater Flooding Susceptibility Flooding Type: Potential for Groundwater Flooding of Property Situated Below Ground Level	A16SW (NE)	0	1	547800 261700
	BGS Groundwater Flooding Susceptibility Flooding Type: Limited Potential for Groundwater Flooding to Occur	A16SE (NE)	0	1	547950 261700
	BGS Groundwater Flooding Susceptibility Flooding Type: Potential for Groundwater Flooding of Property Situated Below Ground Level	A16SW (NE)	0	1	547850 261750
	BGS Groundwater Flooding Susceptibility Flooding Type: Potential for Groundwater Flooding to Occur at Surface	A11NW (SW)	0	1	547166 261272
	BGS Groundwater Flooding Susceptibility Flooding Type: Potential for Groundwater Flooding to Occur at Surface	A16SW (NE)	7	1	547800 261800
	BGS Groundwater Flooding Susceptibility Flooding Type: Potential for Groundwater Flooding of Property Situated Below Ground Level	A16SE (NE)	19	1	547950 261750
	BGS Groundwater Flooding Susceptibility Flooding Type: Limited Potential for Groundwater Flooding to Occur	A16SE (E)	25	1	548100 261650
	BGS Groundwater Flooding Susceptibility Flooding Type: Potential for Groundwater Flooding of Property Situated Below Ground Level	A15NW (N)	73	1	547166 262000
	BGS Groundwater Flooding Susceptibility Flooding Type: Potential for Groundwater Flooding to Occur at Surface	A16NW (NE)	126	1	547750 261950
	BGS Groundwater Flooding Susceptibility Flooding Type: Limited Potential for Groundwater Flooding to Occur	(E)	128	1	548200 261600
	BGS Groundwater Flooding Susceptibility Flooding Type: Potential for Groundwater Flooding of Property Situated Below Ground Level	A16NW (NE)	172	1	547750 262000
	BGS Groundwater Flooding Susceptibility Flooding Type: Potential for Groundwater Flooding of Property Situated Below Ground Level	A16NE (NE)	177	1	548000 261900
	BGS Groundwater Flooding Susceptibility Flooding Type: Potential for Groundwater Flooding of Property Situated Below Ground Level	(E)	178	1	548250 261600
	BGS Groundwater Flooding Susceptibility Flooding Type: Potential for Groundwater Flooding to Occur at Surface	A16NW (NE)	180	1	547650 262050
	BGS Groundwater Flooding Susceptibility Flooding Type: Potential for Groundwater Flooding of Property Situated Below Ground Level	A15NE (N)	188	1	547200 262150
	BGS Groundwater Flooding Susceptibility Flooding Type: Potential for Groundwater Flooding of Property Situated Below Ground Level	A15NW (N)	211	1	547150 262100
	BGS Groundwater Flooding Susceptibility Flooding Type: Potential for Groundwater Flooding of Property Situated Below Ground Level	(E)	238	1	548300 261550

Map ID	Details	Quadrant Reference (Compass Direction)	Estimated Distance From Site	Contact	NGR
	BGS Groundwater Flooding Susceptibility Flooding Type: Potential for Groundwater Flooding of Property Situated Below Ground Level	A7NE (S)	298	1	547300 260850
	BGS Groundwater Flooding Susceptibility Flooding Type: Potential for Groundwater Flooding of Property Situated Below Ground Level	A16NE (NE)	323	1	547900 262100
	BGS Groundwater Flooding Susceptibility Flooding Type: Potential for Groundwater Flooding to Occur at Surface	A12SE (E)	378	1	548100 260900
	BGS Groundwater Flooding Susceptibility Flooding Type: Potential for Groundwater Flooding of Property Situated Below Ground Level	(NE)	383	1	547700 262250
	BGS Groundwater Flooding Susceptibility Flooding Type: Potential for Groundwater Flooding of Property Situated Below Ground Level	(E)	396	1	548450 261500
	BGS Groundwater Flooding Susceptibility Flooding Type: Potential for Groundwater Flooding of Property Situated Below Ground Level	A7NE (S)	401	1	547350 260750
	BGS Groundwater Flooding Susceptibility Flooding Type: Potential for Groundwater Flooding of Property Situated Below Ground Level	(NE)	442	1	547850 262250
	BGS Groundwater Flooding Susceptibility Flooding Type: Potential for Groundwater Flooding of Property Situated Below Ground Level	(NE)	476	1	547700 262350
	BGS Groundwater Flooding Susceptibility Flooding Type: Potential for Groundwater Flooding of Property Situated Below Ground Level	(SE)	496	1	548250 260750
	BGS Groundwater Flooding Susceptibility Flooding Type: Potential for Groundwater Flooding of Property Situated Below Ground Level	(NE)	500	1	548000 262250
1	Discharge Consents Operator: Anglian Water Services Limited Property Type: WWTW/SEWAGE TREATMENT WORKS (WATER COMPANY) Location: Cambridge Water Recycling Centre, Cowley Road, Cambridge, Cambridgeshire, Cb4 0dl Authority: Environment Agency, Anglian Region Catchment Area: River Cam (Cambridge) Reference: Ascfn1033 Permit Version: 12 Effective Date: 26th January 2012 Issued Date: 26th January 2012 Revocation Date: 3rd February 2015 Discharge Type: Sewage Discharges - Stw Storm Overflow/Storm Tank - Water Company Discharge: Freshwater Stream/River Environment: Receiving Water: River Cam Status: Varied under EPR 2010 Positional Accuracy: Located by supplier to within 10m	A12NE (E)	0	2	547880 261370
1	Discharge Consents Operator: Anglian Water Services Limited Property Type: WWTW/SEWAGE TREATMENT WORKS (WATER COMPANY) Location: Cambridge Water Recycling Centre, Cowley Road, Cambridge, Cambridgeshire, Cb4 0dl Authority: Environment Agency, Anglian Region Catchment Area: River Cam (Cambridge) Reference: Ascfn1033 Permit Version: 11 Effective Date: 31st March 2010 Issued Date: 31st March 2010 Revocation Date: 25th January 2012 Discharge Type: Sewage Discharges - Stw Storm Overflow/Storm Tank - Water Company Discharge: Freshwater Stream/River Environment: Receiving Water: River Cam Status: Modified (Water Resources Act 1991, Schedule 10 as amended by Environment Act 1995) Positional Accuracy: Located by supplier to within 10m	A12NE (E)	0	2	547880 261370

Map ID	Details	Quadrant Reference (Compass Direction)	Estimated Distance From Site	Contact	NGR
1	<p>Discharge Consents</p> <p>Operator: Anglian Water Services Limited Property Type: WWTW/SEWAGE TREATMENT WORKS (WATER COMPANY) Location: Cambridge Water Recycling Centre, Cowley Road, Cambridge, Cambridgeshire, Cb4 0dl Authority: Environment Agency, Anglian Region Catchment Area: River Cam (Cambridge) Reference: Ascfn1033 Permit Version: 10 Effective Date: 1st April 2009 Issued Date: 14th October 2008 Revocation Date: 30th March 2010 Discharge Type: Sewage Discharges - Stw Storm Overflow/Storm Tank - Water Company Discharge: Freshwater Stream/River Environment: Receiving Water: River Cam Status: Modified (Water Resources Act 1991, Schedule 10 as amended by Environment Act 1995) Positional Accuracy: Located by supplier to within 10m</p>	A12NE (E)	0	2	547880 261370
1	<p>Discharge Consents</p> <p>Operator: Anglian Water Services Limited Property Type: WWTW/SEWAGE TREATMENT WORKS (WATER COMPANY) Location: Cambridge Water Recycling Centre, Cowley Road, Cambridge, Cambridgeshire, Cb4 0dl Authority: Environment Agency, Anglian Region Catchment Area: River Cam (Cambridge) Reference: Ascfn1033 Permit Version: 8 Effective Date: 1st January 2009 Issued Date: 23rd March 2005 Revocation Date: 31st March 2009 Discharge Type: Sewage Discharges - Stw Storm Overflow/Storm Tank - Water Company Discharge: Freshwater Stream/River Environment: Receiving Water: River Cam Status: Modified (Water Resources Act 1991, Schedule 10 as amended by Environment Act 1995) Positional Accuracy: Located by supplier to within 10m</p>	A12NE (E)	0	2	547880 261370
1	<p>Discharge Consents</p> <p>Operator: Anglian Water Services Limited Property Type: WWTW/SEWAGE TREATMENT WORKS (WATER COMPANY) Location: Cambridge Water Recycling Centre, Cowley Road, Cambridge, Cambridgeshire, Cb4 0dl Authority: Environment Agency, Anglian Region Catchment Area: River Cam (Cambridge) Reference: Ascfn1033 Permit Version: 7 Effective Date: 5th May 2004 Issued Date: 5th May 2004 Revocation Date: 8th May 2008 Discharge Type: Sewage Discharges - Stw Storm Overflow/Storm Tank - Water Company Discharge: Freshwater Stream/River Environment: Receiving Water: River Cam Status: Modified (Water Resources Act 1991, Schedule 10 as amended by Environment Act 1995) Positional Accuracy: Located by supplier to within 10m</p>	A12NE (E)	0	2	547880 261370
1	<p>Discharge Consents</p> <p>Operator: Anglian Water Services Limited Property Type: WWTW/SEWAGE TREATMENT WORKS (WATER COMPANY) Location: Cambridge Water Recycling Centre, Cowley Road, Cambridge, Cambridgeshire, Cb4 0dl Authority: Environment Agency, Anglian Region Catchment Area: River Cam (Cambridge) Reference: Ascfn1033 Permit Version: 9 Effective Date: 9th May 2008 Issued Date: 5th May 2004 Revocation Date: 31st December 2008 Discharge Type: Sewage Discharges - Stw Storm Overflow/Storm Tank - Water Company Discharge: Freshwater Stream/River Environment: Receiving Water: River Cam Status: Modified (Water Resources Act 1991, Schedule 10 as amended by Environment Act 1995) Positional Accuracy: Located by supplier to within 10m</p>	A12NE (E)	0	2	547880 261370

Map ID	Details	Quadrant Reference (Compass Direction)	Estimated Distance From Site	Contact	NGR
2	<p>Discharge Consents</p> <p>Operator: Crown Estate Commissioners Property Type: Not Supplied Location: Cambridge Business Park, Milton Road, Cambridge Authority: Environment Agency, Anglian Region Catchment Area: Not Supplied Reference: Cdcnf352 Permit Version: 1 Effective Date: 6th January 1989 Issued Date: 6th January 1989 Revocation Date: 31st December 1996 Discharge Type: Discharge Of Other Matter-Surface Water Discharge: Drain Environment: Receiving Water: First Public Drain Status: Pre National Rivers Authority Legislation where issue date < 01/09/1989 Positional Accuracy: Located by supplier to within 10m</p>	A11SE (S)	40	2	547200 261170
3	<p>Discharge Consents</p> <p>Operator: Anglian Water Services Limited Property Type: WWTW/SEWAGE TREATMENT WORKS (WATER COMPANY) Location: Cambridge Water Recycling Centre, Cowley Road, Cambridge, Cambridgeshire, Cb4 0dl Authority: Environment Agency, Anglian Region Catchment Area: River Cam (Cambridge) Reference: Ascfn1033 Permit Version: 2 Effective Date: 19th April 1991 Issued Date: 19th April 1991 Revocation Date: 30th November 1991 Discharge Type: Sewage Discharges - Stw Storm Overflow/Storm Tank - Water Company Discharge: Land/Soakaway Environment: Receiving Water: River Cam Status: Post National Rivers Authority Legislation where issue date > 31/08/1989 Positional Accuracy: Located by supplier to within 100m</p>	A11NE (E)	78	2	547500 261300
3	<p>Discharge Consents</p> <p>Operator: Anglian Water Services Limited Property Type: WWTW/SEWAGE TREATMENT WORKS (WATER COMPANY) Location: Cambridge Water Recycling Centre, Cowley Road, Cambridge, Cambridgeshire, Cb4 0dl Authority: Environment Agency, Anglian Region Catchment Area: River Cam (Cambridge) Reference: Ascfn1033 Permit Version: 1 Effective Date: 7th November 1989 Issued Date: 7th November 1989 Revocation Date: 18th April 1991 Discharge Type: Sewage Discharges - Stw Storm Overflow/Storm Tank - Water Company Discharge: Land/Soakaway Environment: Receiving Water: River Cam Status: Post National Rivers Authority Legislation where issue date > 31/08/1989 Positional Accuracy: Located by supplier to within 100m</p>	A11NE (E)	78	2	547500 261300
4	<p>Discharge Consents</p> <p>Operator: Mr F Moss Property Type: WWTW (NOT WATER CO) (NOT STP AT A PRIVATE PREMISES) Location: Caravan Site Fen Road, Fen Road, Cambridge, Cb4 1tu Authority: Environment Agency, Anglian Region Catchment Area: River Cam (Cambridge) Reference: Pr1nf1517 Permit Version: 2 Effective Date: 3rd August 1992 Issued Date: 3rd August 1992 Revocation Date: Not Supplied Discharge Type: Sewage Discharges - Final/Treated Effluent - Not Water Company Discharge: Freshwater Stream/River Environment: Receiving Water: Trib River Cam Status: Post National Rivers Authority Legislation where issue date > 31/08/1989 Positional Accuracy: Located by supplier to within 100m</p>	A12SE (SE)	381	2	547960 260940

Map ID	Details	Quadrant Reference (Compass Direction)	Estimated Distance From Site	Contact	NGR
4	<p>Discharge Consents</p> <p>Operator: Mr. F Moss Property Type: WWTW (NOT WATER CO) (NOT STP AT A PRIVATE PREMISES) Location: Caravan Site Fen Road, Fen Road, Cambridge, Cb4 1tu Authority: Environment Agency, Anglian Region Catchment Area: River Cam (Cambridge) Reference: Pr1nf1517 Permit Version: 1 Effective Date: 5th October 1984 Issued Date: 5th October 1984 Revocation Date: 2nd August 1992 Discharge Type: Sewage Discharges - Final/Treated Effluent - Not Water Company Discharge: Freshwater Stream/River Environment: Receiving Water: Unknown Trib River Cam Status: Pre National Rivers Authority Legislation where issue date < 01/09/1989 Positional Accuracy: Located by supplier to within 10m</p>	A12SE (SE)	381	2	547960 260940
5	<p>Discharge Consents</p> <p>Operator: British Railways Board Property Type: Undefined Or Other Location: Chesterton Junction Depot Into No.1, Milton Road, Cambridge, Cb4 4ar Authority: Environment Agency, Anglian Region Catchment Area: Not Supplied Reference: Pr1nf1792 Permit Version: 1 Effective Date: 30th January 1985 Issued Date: 30th January 1985 Revocation Date: 11th February 1992 Discharge Type: Discharge Of Other Matter-Surface Water Discharge: Drain Environment: Receiving Water: No.1 Public Drain Status: Pre National Rivers Authority Legislation where issue date < 01/09/1989 Positional Accuracy: Located by supplier to within 100m</p>	A7NE (SE)	404	2	547500 260800
5	<p>Discharge Consents</p> <p>Operator: Mr Fred Smith Property Type: WWTW (NOT WATER CO) (NOT STP AT A PRIVATE PREMISES) Location: Fen Road, Chesterton, Cambridgeshire, Cb4 1un Authority: Environment Agency, Anglian Region Catchment Area: River Cam (Cambridge) Reference: Prcnf14671 Permit Version: 1 Effective Date: 14th February 2002 Issued Date: 18th February 2002 Revocation Date: 7th July 2002 Discharge Type: Sewage Discharges - Final/Treated Effluent - Not Water Company Discharge: Freshwater Stream/River Environment: Receiving Water: Unnamed Trib Of River Cam Status: New Consent (Water Resources Act 1991, Section 88 & Schedule 10 as amended by Environment Act 1995) Positional Accuracy: Located by supplier to within 10m</p>	A7NE (SE)	411	2	547480 260780
6	<p>Discharge Consents</p> <p>Operator: G Moore Property Type: WWTW (NOT WATER CO) (NOT STP AT A PRIVATE PREMISES) Location: Sunningdale Park, Chesterton Fen Rd, Cambridge Authority: Environment Agency, Anglian Region Catchment Area: Not Supplied Reference: Prcnf05327 Permit Version: 1 Effective Date: 5th September 1994 Issued Date: 5th September 1994 Revocation Date: 23rd April 1996 Discharge Type: Sewage Discharges - Final/Treated Effluent - Not Water Company Discharge: Freshwater Stream/River Environment: Receiving Water: An Award Drain, Tributary Rive Status: Post National Rivers Authority Legislation where issue date > 31/08/1989 Positional Accuracy: Located by supplier to within 10m</p>	A8NW (SE)	456	2	547640 260850

Map ID	Details	Quadrant Reference (Compass Direction)	Estimated Distance From Site	Contact	NGR
7	<p>Discharge Consents</p> <p>Operator: National Grid Wireless Property Type: WWTW (NOT WATER CO) (NOT STP AT A PRIVATE PREMISES) Location: National Grid Wireless Fen Road, Chesterton, Cambridge, Cambs, Cb4 1un Authority: Environment Agency, Anglian Region Catchment Area: River Cam (Cambridge) Reference: Prcnf17794 Permit Version: 1 Effective Date: 5th May 2006 Issued Date: 9th May 2006 Revocation Date: Not Supplied Discharge Type: Sewage Discharges - Final/Treated Effluent - Not Water Company Discharge: Freshwater Stream/River Environment: Receiving Water: Unnamed Trib Of River Cam Status: New Consent (Water Resources Act 1991, Section 88 & Schedule 10 as amended by Environment Act 1995) Positional Accuracy: Located by supplier to within 10m</p>	A8NW (SE)	494	2	547700 260840
8	<p>Discharge Consents</p> <p>Operator: Mr Fred Smith Property Type: WWTW (NOT WATER CO) (NOT STP AT A PRIVATE PREMISES) Location: Fen Road, Chesterton, Cambridgeshire, Cb4 1un Authority: Environment Agency, Anglian Region Catchment Area: River Cam (Cambridge) Reference: Prcnf14671 Permit Version: 2 Effective Date: 8th July 2002 Issued Date: 18th February 2002 Revocation Date: Not Supplied Discharge Type: Sewage Discharges - Final/Treated Effluent - Not Water Company Discharge: Freshwater Stream/River Environment: Receiving Water: Unnamed Trib Of River Cam Status: Varied by Application - (Water Resources Act 1991, Schedule 10 as amended by Environment Act 1995) Positional Accuracy: Located by supplier to within 10m</p>	A8NW (SE)	519	2	547820 260790
8	<p>Discharge Consents</p> <p>Operator: Lewis Anderson Property Type: WWTW (NOT WATER CO) (NOT STP AT A PRIVATE PREMISES) Location: Camside View, Fen Road, Chesterton, Cambridgeshire, Cb4 1un Authority: Environment Agency, Anglian Region Catchment Area: River Cam (Cambridge) Reference: Prcnf14887 Permit Version: 1 Effective Date: 2nd January 2003 Issued Date: 7th January 2003 Revocation Date: Not Supplied Discharge Type: Sewage Discharges - Final/Treated Effluent - Not Water Company Discharge: Freshwater Stream/River Environment: Receiving Water: Unnamed Trib Or River Cam Status: New Consent (Water Resources Act 1991, Section 88 & Schedule 10 as amended by Environment Act 1995) Positional Accuracy: Located by supplier to within 10m</p>	A8NW (SE)	528	2	547850 260780
9	<p>Discharge Consents</p> <p>Operator: Mrs S J Mackay Property Type: WWTW (NOT WATER CO) (NOT STP AT A PRIVATE PREMISES) Location: Lomas Farm Fen Road, Chesterton, Cambridge. Authority: Environment Agency, Anglian Region Catchment Area: Not Supplied Reference: Pr11fu326 Permit Version: 1 Effective Date: 7th December 1984 Issued Date: 7th December 1984 Revocation Date: 1st October 1996 Discharge Type: Unknown Discharge: Onto Land Environment: Receiving Water: Land Status: Pre National Rivers Authority Legislation where issue date < 01/09/1989 Positional Accuracy: Located by supplier to within 10m</p>	A8NW (SE)	599	2	547820 260710

Map ID	Details	Quadrant Reference (Compass Direction)	Estimated Distance From Site	Contact	NGR
10	<p>Discharge Consents</p> <p>Operator: Anglian Water Services Limited Property Type: WWTW/SEWAGE TREATMENT WORKS (WATER COMPANY) Location: Histon Road Cambridge, Histon Road, Cambridge, Cb4 Authority: Environment Agency, Anglian Region Catchment Area: Not Supplied Reference: Ascfn2383 Permit Version: 1 Effective Date: 2nd January 1990 Issued Date: 2nd January 1990 Revocation Date: 31st July 1992 Discharge Type: Storm /emergency overflow Discharge: Sewage Environment: Receiving Water: Surface Water Sewer And Open D Status: Post National Rivers Authority Legislation where issue date > 31/08/1989 Positional Accuracy: Located by supplier to within 10m</p>	A10NW (W)	614	2	546350 261460
10	<p>Discharge Consents</p> <p>Operator: Anglian Water Services Limited Property Type: PUMPING STATION ON SEWERAGE NETWORK (WATER COMPANY) Location: Histon Rd Ps, Cambridge, Cb24 9uq Authority: Environment Agency, Anglian Region Catchment Area: River Cam (Cambridge) Reference: Ascfn10035 Permit Version: 2 Effective Date: 12th June 1995 Issued Date: 12th June 1995 Revocation Date: 23rd October 2008 Discharge Type: Public Sewage: Storm Sewage Overflow Discharge: Drain Environment: Receiving Water: First Public Drain Status: Revoked (Water Resources Act 1991, Section 88 & Schedule 10 as amended by Environment Act 1995) Positional Accuracy: Located by supplier to within 100m</p>	A10NW (W)	615	2	546350 261470
10	<p>Discharge Consents</p> <p>Operator: Anglian Water Services Limited Property Type: PUMPING STATION ON SEWERAGE NETWORK (WATER COMPANY) Location: Histon Rd Ps, Cambridge, Cb24 9uq Authority: Environment Agency, Anglian Region Catchment Area: River Cam (Cambridge) Reference: Ascfn10035 Permit Version: 1 Effective Date: 31st July 1992 Issued Date: 31st July 1992 Revocation Date: 11th June 1995 Discharge Type: Public Sewage: Storm Sewage Overflow Discharge: Drain Environment: Receiving Water: First Public Drain Status: Post National Rivers Authority Legislation where issue date > 31/08/1989 Positional Accuracy: Located by supplier to within 10m</p>	A10NW (W)	615	2	546350 261470
11	<p>Discharge Consents</p> <p>Operator: Cambridgeshire County Council Property Type: Not Supplied Location: North Of Kings Hedges Road, Cambridge Authority: Environment Agency, Anglian Region Catchment Area: Not Supplied Reference: Prcnf03628 Permit Version: 1 Effective Date: 4th April 1991 Issued Date: 4th April 1991 Revocation Date: 17th February 1992 Discharge Type: Discharge Of Other Matter-Surface Water Discharge: Drain Environment: Receiving Water: Twelfth Public Drain Status: Post National Rivers Authority Legislation where issue date > 31/08/1989 Positional Accuracy: Located by supplier to within 10m</p>	A14SW (NW)	685	2	546390 261780

Map ID	Details	Quadrant Reference (Compass Direction)	Estimated Distance From Site	Contact	NGR
12	<p>Discharge Consents</p> <p>Operator: Design-Construction Management Limited Property Type: Domestic Property (Single) Location: Vine Cottage Site Cave Ind Est, Fen Road, Milton, Cambs, Cb4 1un Authority: Environment Agency, Anglian Region Catchment Area: Not Supplied Reference: Pr1f2108 Permit Version: 1 Effective Date: 12th September 1985 Issued Date: 12th September 1985 Revocation Date: 1st October 1996 Discharge Type: Unknown Discharge: Land/Soakaway Environment: Receiving Water: Into Land Status: Pre National Rivers Authority Legislation where issue date < 01/09/1989 Positional Accuracy: Located by supplier to within 100m</p>	A8SW (SE)	764	2	547700 260500
13	<p>Integrated Pollution Prevention And Control</p> <p>Name: Veolia Es Cleanaway (Uk) Limited Location: Cambridge Waste Management Centre, Cleanaway, Cowley Road,, Cambridge, Cambridgeshire, CB4 4DN Authority: Environment Agency, Anglian Region Permit Reference: XP3233FJ Original Permit Ref: Qp3031sd Effective Date: 24th March 2011 Status: Surrender Effective Application Type: Surrender App. Sub Type: Whole Positional Accuracy: Located by supplier to within 100m Activity Code: 5.3 A(1) (A) Activity Description: Other Waste Disposal; Hazardous Waste Greater Than 10T/D Primary Activity: Y Activity Code: 5.3 A(1) (B) Activity Description: Other Waste Disposal; Waste Oils Greater Than 10T/Day Primary Activity: N Activity Code: 0.0 Associated Process Activity Description: Associated Process Primary Activity: N</p>	A11NE (NE)	0	2	547300 261400
14	<p>Integrated Pollution Prevention And Control</p> <p>Name: Anglian Water Services Ltd Location: Cambridge Chp Plant, Milton House, Cowley Road,,, CAMBRIDGE, Cambridgeshire, CB4 0AP Authority: Environment Agency, Anglian Region Permit Reference: WP3535HT Original Permit Ref: Wp3535ht Effective Date: 16th February 2011 Status: Superseded By Variation Application Type: Application App. Sub Type: New Positional Accuracy: Automatically positioned to the address Activity Code: 1.1 A(1) (B) (III) Activity Description: Combustion; Waste Derived Fuel Greater Or Equal To 3Mw But Less Than 50Mw Primary Activity: Y</p>	A15SE (N)	0	2	547234 261773
14	<p>Integrated Pollution Prevention And Control</p> <p>Name: Anglian Water Services Ltd Location: Cambridge Chp Plant, Milton House, Cowley Road,,, CAMBRIDGE, Cambridgeshire, CB4 0AP Authority: Environment Agency, Anglian Region Permit Reference: JP3434ZH Original Permit Ref: Wp3535ht Effective Date: Not Supplied Status: Valid Application Type: Variation App. Sub Type: Minor Positional Accuracy: Automatically positioned to the address Activity Code: 0.0 Associated Process Activity Description: Associated Process Primary Activity: Y</p>	A15SE (N)	0	2	547234 261773

Map ID	Details	Quadrant Reference (Compass Direction)	Estimated Distance From Site	Contact	NGR
14	<p>Integrated Pollution Prevention And Control</p> <p>Name: Veolia Es Cleanaway (Uk) Limited Location: Cambridge Waste Management Centre, Cleanaway, Cowley Road,, Cambridge, Cambridgeshire, CB4 4DN Authority: Environment Agency, Anglian Region Permit Reference: Qp3031sd Original Permit Ref: Qp3031sd Effective Date: 7th August 2007 Status: Superseded By Variation Application Type: Application App. Sub Type: New Positional Accuracy: Manually positioned to the road within the address or location Activity Code: 5.3 A(1) (A) Activity Description: Other Waste Disposal; Hazardous Waste Greater Than 10T/D Primary Activity: Y</p>	A15SE (N)	7	2	547196 261790
15	<p>Integrated Pollution Prevention And Control</p> <p>Name: Veolia Es Cleanaway (Uk) Limited Location: Cowley Road, Cambridge, CB4 0DN Authority: Environment Agency, Anglian Region Permit Reference: WP3133XZ Original Permit Ref: Qp3031sd Effective Date: 5th April 2008 Status: Superseded By Variation Application Type: Variation App. Sub Type: Simple Standard Variation Positional Accuracy: Automatically positioned to the address Activity Code: 0.0 Associated Process Activity Description: Associated Process Primary Activity: N Activity Code: 5.3 A(1) (B) Activity Description: Other Waste Disposal; Waste Oils Greater Than 10T/Day Primary Activity: N Activity Code: 5.3 A(1) (A) Activity Description: Other Waste Disposal; Hazardous Waste Greater Than 10T/D Primary Activity: Y</p>	A11SE (SE)	30	2	547347 261168
16	<p>Integrated Pollution Prevention And Control</p> <p>Name: Johnson Matthey Plc Location: Johnson Matthey, Johnson Matthey,Cambridge Science Park, Unit 28,Milton Road,, Cambridge, Cambridgeshire, CB4 0FP Authority: Environment Agency, Anglian Region Permit Reference: JP3739JH Original Permit Ref: Jp3739jh Effective Date: Not Supplied Status: Valid Application Type: Application App. Sub Type: New Positional Accuracy: Automatically positioned to the address Activity Code: 4.1 A(1) (A) (II) Activity Description: Organic Chemicals; Oxygen Containing Compounds Eg Alcohols Primary Activity: Y</p>	A10NW (W)	495	2	546471 261469
17	<p>Local Authority Pollution Prevention and Controls</p> <p>Name: Lafarge Aggregates Ltd Location: Cambridge Coating Plant, Chesterton Junction, Cowley Road, Cambridge, Cambridgeshire, CB4 4DL Authority: South Cambridgeshire District Council, Environmental Health Department Permit Reference: 1.00/9 Dated: 27th April 1993 Process Type: Local Authority Air Pollution Control Description: PG3/15 Mineral drying and roadstone coating processes Status: Authorised Positional Accuracy: Manually positioned to the address or location</p>	A12NE (E)	0	3	547864 261377
18	<p>Local Authority Pollution Prevention and Controls</p> <p>Name: Conductive Inkjet Technology Location: 125 Cowley Road, Cambridge, Cb4 0dl Authority: Cambridge City Council, Environmental Health And Protection Permit Reference: 2013/57 Dated: Not Supplied Process Type: Local Authority Pollution Prevention and Control Description: PG6/16 Printworks Status: Permitted Positional Accuracy: Manually positioned to the address or location</p>	A12NW (E)	69	4	547618 261359

Map ID	Details	Quadrant Reference (Compass Direction)	Estimated Distance From Site	Contact	NGR
19	<p>Local Authority Pollution Prevention and Controls</p> <p>Name: Bardon Concrete Location: Cambridge Road Industrial Estate, Milton, Cambridge, CB24 6AZ Authority: South Cambridgeshire District Council, Environmental Health Department Permit Reference: Not Supplied Dated: 2nd August 2010 Process Type: Local Authority Pollution Prevention and Control Description: PG3/1 Blending, packing, loading and use of bulk cement Status: Permitted Positional Accuracy: Manually positioned to the road within the address or location</p>	A15NE (N)	80	3	547421 262036
20	<p>Local Authority Pollution Prevention and Controls</p> <p>Name: Lafarge Redland Aggregates Ltd Location: Cowley Road, CAMBRIDGE, CB4 4DL Authority: Cambridge City Council, Environmental Health And Protection Permit Reference: 2004/15 Dated: 7th October 1992 Process Type: Local Authority Pollution Prevention and Control Description: PG3/1 Blending, packing, loading and use of bulk cement Status: Permitted Positional Accuracy: Manually positioned to the address or location</p>	A11SE (SE)	157	4	547424 261058
21	<p>Local Authority Pollution Prevention and Controls</p> <p>Name: Tesco Stores Ltd Location: Cambridge Road Industrial Estate, Milton, CAMBRIDGE, Cambridgeshire, CB4 6AZ Authority: South Cambridgeshire District Council, Environmental Health Department Permit Reference: 9.98/32 Dated: 11th September 1998 Process Type: Local Authority Air Pollution Control Description: PG1/14 Petrol filling station Status: Authorised Positional Accuracy: Manually positioned to the address or location</p>	A15NE (N)	227	3	547344 262202
22	<p>Local Authority Pollution Prevention and Controls</p> <p>Name: Heraeus Noblelight Ltd Location: 161 Cambridge Science Park, Milton Road, CAMBRIDGE, Cambridgeshire, CB4 4GQ Authority: South Cambridgeshire District Council, Environmental Health Department Permit Reference: 4.95/16 Dated: 24th April 1995 Process Type: Local Authority Air Pollution Control Description: PG3/6 Processes for the polishing or etching of glass or glass products using hydrofluoric acid Status: Authorisation revoked Positional Accuracy: Automatically positioned to the address</p>	A15SW (NW)	248	3	546852 261696
23	<p>Local Authority Pollution Prevention and Controls</p> <p>Name: Gladwins Location: Unit 12, Nuffield Road, CAMBRIDGE, Cambridgeshire, CB4 1TF Authority: Cambridge City Council, Environmental Health And Protection Permit Reference: 2005/30 Dated: 28th August 1998 Process Type: Local Authority Pollution Prevention and Control Description: PG6/34 Respraying of road vehicles Status: Permitted Positional Accuracy: Automatically positioned to the address</p>	A11SW (S)	253	4	547135 260951
24	<p>Local Authority Pollution Prevention and Controls</p> <p>Name: F Vindis & Sons Location: 383 Milton Road, CAMBRIDGE, CB4 1SR Authority: Cambridge City Council, Environmental Health And Protection Permit Reference: 2005/26 Dated: 28th March 1996 Process Type: Local Authority Pollution Prevention and Control Description: PG6/34 Respraying of road vehicles Status: Authorisation certificate surrendered by operator Positional Accuracy: Manually positioned to the address or location</p>	A10SE (W)	274	4	546764 261213
25	<p>Local Authority Pollution Prevention and Controls</p> <p>Name: Cemex Uk Materials Milton Location: Winship Industrial Estate, Milton, CAMBRIDGE, Cambridgeshire, CB4 6BQ Authority: South Cambridgeshire District Council, Environmental Health Department Permit Reference: 8.98/5 Dated: 26th March 1993 Process Type: Local Authority Air Pollution Control Description: PG3/1 Blending, packing, loading and use of bulk cement Status: Authorised Positional Accuracy: Manually positioned to the address or location</p>	A16NW (NE)	309	3	547597 262213

Map ID	Details	Quadrant Reference (Compass Direction)	Estimated Distance From Site	Contact	NGR
26	<p>Local Authority Pollution Prevention and Controls</p> <p>Name: Emg Ford Location: 381 Milton Road, Cambridge, Cb5 8jt Authority: Cambridge City Council, Environmental Health And Protection Permit Reference: 310899 Dated: 1st January 1994 Process Type: Local Authority Pollution Prevention and Control Description: PG6/34 Respraying of road vehicles Status: Authorisation revoked Positional Accuracy: Manually positioned to the address or location</p>	A10SE (W)	351	4	546680 261194
26	<p>Local Authority Pollution Prevention and Controls</p> <p>Name: Gilbert Rice Ltd Location: 375 Milton Road, Cambridge Authority: Cambridge City Council, Environmental Health And Protection Permit Reference: 180992 Dated: Not Supplied Process Type: Local Authority Pollution Prevention and Control Description: PG6/34 Respraying of road vehicles Status: Authorisation revoked Positional Accuracy: Manually positioned to the address or location</p>	A10SE (W)	360	4	546671 261190
26	<p>Local Authority Pollution Prevention and Controls</p> <p>Name: Emg Ford Location: 381 Milton Road, CAMBRIDGE, Cambridgeshire, CB4 1SR Authority: Cambridge City Council, Environmental Health And Protection Permit Reference: 2005/47 Dated: 19th November 1999 Process Type: Local Authority Pollution Prevention and Control Description: PG6/34 Respraying of road vehicles Status: Authorisation certificate surrendered by operator Positional Accuracy: Automatically positioned to the address</p>	A10SE (W)	362	4	546660 261203
27	<p>Local Authority Pollution Prevention and Controls</p> <p>Name: Ssl International LtdCambridge Manufacturing Unit Location: Unit 205 Science Park, Milton Road, CAMBRIDGE, Cambridgeshire, CB4 0GZ Authority: South Cambridgeshire District Council, Environmental Health Department Permit Reference: 8.00/56 Dated: 23rd August 2000 Process Type: Local Authority Air Pollution Control Description: PG6/23 Coating of metal and plastic Status: Authorised Positional Accuracy: Manually positioned to the address or location</p>	A14SE (NW)	547	3	546604 261863
28	<p>Local Authority Pollution Prevention and Controls</p> <p>Name: D C Brooklyn Location: Fen Road, Chesterton, CAMBRIDGE, Cambridgeshire, CB4 1UN Authority: South Cambridgeshire District Council, Environmental Health Department Permit Reference: 5.94/13 Dated: 28th April 1994 Process Type: Local Authority Air Pollution Control Description: PG6/34 Respraying of road vehicles Status: Authorisation revoked Positional Accuracy: Automatically positioned to the address</p>	A8NW (SE)	691	3	547751 260625
	Nearest Surface Water Feature	A16SE (NE)	0	-	547906 261729
29	<p>Pollution Incidents to Controlled Waters</p> <p>Property Type: Water Company Sewage: Sewage Treatment Works Location: Ely District Authority: Environment Agency, Anglian Region Pollutant: Sewage - Treated Effluent Note: Cam Incident Date: 5th October 1995 Incident Reference: 3248 Catchment Area: Not Given Receiving Water: Freshwater Stream/River Cause of Incident: Blocked Sewer Incident Severity: Category 3 - Minor Incident Positional Accuracy: Located by supplier to within 100m</p>	A16SE (NE)	0	2	547900 261600

Map ID	Details	Quadrant Reference (Compass Direction)	Estimated Distance From Site	Contact	NGR
30	<p>Pollution Incidents to Controlled Waters</p> <p>Property Type: Waste Handling Facilities Location: Ely District Authority: Environment Agency, Anglian Region Pollutant: Chemicals - Other Organic Note: River Cam Incident Date: 3rd September 1994 Incident Reference: 2825 Catchment Area: Not Given Receiving Water: Freshwater Stream/River Cause of Incident: Fire Incident Severity: Category 3 - Minor Incident Positional Accuracy: Located by supplier to within 100m</p>	A11SE (E)	55	2	547400 261200
31	<p>Pollution Incidents to Controlled Waters</p> <p>Property Type: Other General Premises Location: Ely District Authority: Environment Agency, Anglian Region Pollutant: Miscellaneous - Natural Note: Unnamed Pond Incident Date: 12th August 1995 Incident Reference: 3186 Catchment Area: Not Given Receiving Water: Into And/Or Watercourse Cause of Incident: Algal Bloom Incident Severity: Category 3 - Minor Incident Positional Accuracy: Located by supplier to within 100m</p>	A12NE (E)	75	2	548000 261400
32	<p>Pollution Incidents to Controlled Waters</p> <p>Property Type: Not Given Location: Ely District Authority: Environment Agency, Anglian Region Pollutant: Unknown Note: Not Supplied Incident Date: 2nd December 1992 Incident Reference: 1932 Catchment Area: Not Given Receiving Water: Groundwater Cause of Incident: Unknown Incident Severity: Category 2 - Significant Incident Positional Accuracy: Located by supplier to within 100m</p>	A15NE (N)	138	2	547400 262100
33	<p>Pollution Incidents to Controlled Waters</p> <p>Property Type: Not Given Location: Ely District Authority: Environment Agency, Anglian Region Pollutant: Unknown Note: Not Supplied Incident Date: 18th March 1992 Incident Reference: 1583 Catchment Area: Not Given Receiving Water: Not Given Cause of Incident: Unknown Incident Severity: Category 2 - Significant Incident Positional Accuracy: Located by supplier to within 100m</p>	A10NE (W)	162	2	546800 261400
34	<p>Pollution Incidents to Controlled Waters</p> <p>Property Type: Domestic/Residential Location: Ely District Authority: Environment Agency, Anglian Region Pollutant: Oils - Kerosene Fuel Oil Note: Kings Hedges Brook Incident Date: 19th January 1998 Incident Reference: 4008 Catchment Area: Not Given Receiving Water: Into And/Or Watercourse Cause of Incident: Unknown Incident Severity: Category 3 - Minor Incident Positional Accuracy: Located by supplier to within 100m</p>	A10NE (W)	192	2	546800 261300
35	<p>Pollution Incidents to Controlled Waters</p> <p>Property Type: Not Given Location: Ely District Authority: Environment Agency, Anglian Region Pollutant: Miscellaneous - Inert Suspended Solids Note: No 13 Public Drain Incident Date: 13th March 1996 Incident Reference: 3379 Catchment Area: Not Given Receiving Water: Freshwater Stream/River Cause of Incident: Unknown Incident Severity: Category 3 - Minor Incident Positional Accuracy: Located by supplier to within 100m</p>	A12SW (E)	217	2	547600 261200

Map ID	Details	Quadrant Reference (Compass Direction)	Estimated Distance From Site	Contact	NGR
36	<p>Pollution Incidents to Controlled Waters</p> <p>Property Type: Not Given Location: Ely District Authority: Environment Agency, Anglian Region Pollutant: Unknown Note: No 1 Public Drain Incident Date: 13th December 1993 Incident Reference: 2466 Catchment Area: Not Given Receiving Water: Freshwater Stream/River Cause of Incident: Unknown Incident Severity: Category 2 - Significant Incident Positional Accuracy: Located by supplier to within 100m</p>	A14SE (NW)	295	2	546800 261700
37	<p>Pollution Incidents to Controlled Waters</p> <p>Property Type: Not Applicable Location: Ely District Authority: Environment Agency, Anglian Region Pollutant: Miscellaneous - Natural Note: Tributary Of Cam; Ochre Incident Date: 18th June 1996 Incident Reference: 3476 Catchment Area: Not Given Receiving Water: Freshwater Stream/River Cause of Incident: Unknown Incident Severity: Category 3 - Minor Incident Positional Accuracy: Located by supplier to within 100m</p>	A12SE (E)	310	2	547900 261000
38	<p>Pollution Incidents to Controlled Waters</p> <p>Property Type: Private Sewage (Non-PLC): Sewage Treatment Works Location: Ely District Authority: Environment Agency, Anglian Region Pollutant: Sewage - Treated Effluent Note: Tributary Of River Cam Incident Date: 28th February 1994 Incident Reference: 2565 Catchment Area: Not Given Receiving Water: Freshwater Stream/River Cause of Incident: Unknown Incident Severity: Category 3 - Minor Incident Positional Accuracy: Located by supplier to within 100m</p>	A12SE (SE)	431	2	548000 260900
38	<p>Pollution Incidents to Controlled Waters</p> <p>Property Type: Domestic/Residential Location: Ely District Authority: Environment Agency, Anglian Region Pollutant: Sewage - Treated Effluent Note: Tributary Of Cam Incident Date: 29th April 1996 Incident Reference: 3421 Catchment Area: Not Given Receiving Water: Freshwater Stream/River Cause of Incident: Poor/Inadequate Maintenance Incident Severity: Category 3 - Minor Incident Positional Accuracy: Located by supplier to within 100m</p>	A12SE (SE)	436	2	548000 260895
39	<p>Pollution Incidents to Controlled Waters</p> <p>Property Type: Domestic/Residential Location: Ely District Authority: Environment Agency, Anglian Region Pollutant: Sewage - Treated Effluent Note: Unnamed Trackside Ditch Incident Date: 18th March 1996 Incident Reference: 3380 Catchment Area: Not Given Receiving Water: Freshwater Stream/River Cause of Incident: Poor Operational Practice Incident Severity: Category 3 - Minor Incident Positional Accuracy: Located by supplier to within 100m</p>	A8NE (SE)	527	2	548000 260800
40	<p>Pollution Incidents to Controlled Waters</p> <p>Property Type: Industrial: Other Location: Ely District Authority: Environment Agency, Anglian Region Pollutant: Chemicals - Unknown Note: Potential No 1 Public Drain Incident Date: 6th June 1996 Incident Reference: 3464 Catchment Area: Not Given Receiving Water: Not Given Cause of Incident: Accidental Spillage/Leakage Incident Severity: Category 3 - Minor Incident Positional Accuracy: Located by supplier to within 100m</p>	A14SW (NW)	549	2	546500 261700

Map ID	Details	Quadrant Reference (Compass Direction)	Estimated Distance From Site	Contact	NGR
41	<p>Pollution Incidents to Controlled Waters</p> <p>Property Type: Oil Industry (Not Garages) Location: Ely District Authority: Environment Agency, Anglian Region Pollutant: Oils - Waste Oil Note: Lake Incident Date: 6th July 1994 Incident Reference: 2744 Catchment Area: Not Given Receiving Water: Into And/Or Watercourse Cause of Incident: Leaking Tank Incident Severity: Category 3 - Minor Incident Positional Accuracy: Located by supplier to within 100m</p>	A8NW (SE)	627	2	547600 260600
42	<p>Pollution Incidents to Controlled Waters</p> <p>Property Type: Not Given Location: Ely District Authority: Environment Agency, Anglian Region Pollutant: Unknown Note: River Cam Incident Date: 24th June 1992 Incident Reference: 1717 Catchment Area: Not Given Receiving Water: Freshwater Stream/River Cause of Incident: Unknown Incident Severity: Category 3 - Minor Incident Positional Accuracy: Located by supplier to within 100m</p>	A8SW (SE)	807	2	547600 260400
43	<p>Pollution Incidents to Controlled Waters</p> <p>Property Type: Domestic/Residential Location: Ely District Authority: Environment Agency, Anglian Region Pollutant: Oils - Kerosene Fuel Oil Note: River Cam Incident Date: 17th March 1994 Incident Reference: 2582 Catchment Area: Not Given Receiving Water: Freshwater Stream/River Cause of Incident: Unknown Incident Severity: Category 3 - Minor Incident Positional Accuracy: Located by supplier to within 100m</p>	A7SE (S)	872	2	547500 260300
44	<p>Pollution Incidents to Controlled Waters</p> <p>Property Type: Not Given Location: Ely District Authority: Environment Agency, Anglian Region Pollutant: Unknown Note: River Cam Incident Date: 22nd June 1993 Incident Reference: 2230 Catchment Area: Not Given Receiving Water: Freshwater Stream/River Cause of Incident: Unknown Incident Severity: Category 3 - Minor Incident Positional Accuracy: Located by supplier to within 100m</p>	A8SW (SE)	901	2	547600 260300
44	<p>Pollution Incidents to Controlled Waters</p> <p>Property Type: Private Sewage (Non-PLC): Septic Tank/Cesspit Location: Ely District Authority: Environment Agency, Anglian Region Pollutant: Sewage - Septic Tank Effluent Note: River Cam Incident Date: 31st March 1994 Incident Reference: 2604 Catchment Area: Not Given Receiving Water: Freshwater Stream/River Cause of Incident: Poor Operational Practice Incident Severity: Category 3 - Minor Incident Positional Accuracy: Located by supplier to within 100m</p>	A8SW (SE)	905	2	547600 260295
45	<p>Pollution Incidents to Controlled Waters</p> <p>Property Type: Not Given Location: Ely District Authority: Environment Agency, Anglian Region Pollutant: Unknown Note: River Cam Incident Date: 12th March 1993 Incident Reference: 2063 Catchment Area: Not Given Receiving Water: Freshwater Stream/River Cause of Incident: Unknown Incident Severity: Category 2 - Significant Incident Positional Accuracy: Located by supplier to within 100m</p>	A3NE (S)	953	2	547400 260200

Map ID	Details	Quadrant Reference (Compass Direction)	Estimated Distance From Site	Contact	NGR
46	<p>Pollution Incidents to Controlled Waters</p> <p>Property Type: Industrial: Other Location: Ely District Authority: Environment Agency, Anglian Region Pollutant: Miscellaneous - Unknown Note: River Cam Incident Date: 7th March 1994 Incident Reference: 2563 Catchment Area: Not Given Receiving Water: Freshwater Stream/River Cause of Incident: Unknown Incident Severity: Category 3 - Minor Incident Positional Accuracy: Located by supplier to within 100m</p>	A3NE (S)	969	2	547500 260200
47	<p>Prosecutions Relating to Authorised Processes</p> <p>Location: Unit 30-32 Cave Industrial Estate, Fen Road, Chesterton, Cambridge, Cb4 1 Prosecution Text: Charged With Running A Vehicle Dismantling And Scrap Recovery Business Without A License Prosecution Act: Epa90 S33(1)(B) Hearing Date: 25th February 2004 Verdict: Guilty Fine: 3000 Costs: 1000 Positional Accuracy: Manually positioned to the address or location</p>	A8NW (SE)	582	2	547610 260658
48	<p>Registered Radioactive Substances</p> <p>Name: Biofocus Dpi Ltd Location: Units 2 And 9b, Cambridge Science Park, Milton Road, CAMBRIDGE, CB4 0FG Authority: Environment Agency, Anglian Region Permit Reference: Bx4275 Dated: 26th February 2004 Process Type: Authorisation under S13 RSA for the disposal of Radioactive waste (was RSA60 S7) Description: Minor variation to authorisation under RSA Status: Authorisation either revoked or cancelled Positional Accuracy: Manually positioned to the address or location</p>	A10NE (W)	144	2	546818 261397
48	<p>Registered Radioactive Substances</p> <p>Name: Biofocus Dpi Ltd Location: Units 2 And 9b, Cambridge Science Park, Milton Road, CAMBRIDGE, CB4 0FG Authority: Environment Agency, Anglian Region Permit Reference: Bx4364 Dated: 26th February 2004 Process Type: Registration under S7 RSA for the keeping and use of Radioactive materials (was RSA60 S1) Description: Minor variation to a registration under the Act of an open source which is also the subject of an authorisation Status: Authorisation either revoked or cancelled Positional Accuracy: Manually positioned to the address or location</p>	A10NE (W)	144	2	546818 261397
48	<p>Registered Radioactive Substances</p> <p>Name: Biofocus Dpi Ltd Location: Units 2 and 9b, Cambridge Science Park, Milton Road, CAMBRIDGE, CB4 0FG Authority: Environment Agency, Anglian Region Permit Reference: Bu4775 Dated: 8th July 2003 Process Type: Registration under S7 RSA for the keeping and use of Radioactive materials (was RSA60 S1) Description: Discretionary registration under the Act of an open source which is also the subject of an authorisation Status: Authorisation superseded by a substantial or non substantial variation Positional Accuracy: Automatically positioned to the address</p>	A10NE (W)	172	2	546793 261370
48	<p>Registered Radioactive Substances</p> <p>Name: Biofocus Dpi Ltd Location: Unit 10 Cambridge Science Park, Milton Road, CAMBRIDGE, CB4 0FG Authority: Environment Agency, Anglian Region Permit Reference: Bu4813 Dated: 8th July 2003 Process Type: Authorisation under S13 RSA for the disposal of Radioactive waste (was RSA60 S7) Description: Authorisation under RSA Status: Authorisation superseded by a substantial or non substantial variation Positional Accuracy: Manually positioned to the address or location</p>	A10NE (W)	172	2	546793 261370

Map ID	Details	Quadrant Reference (Compass Direction)	Estimated Distance From Site	Contact	NGR
48	<p>Registered Radioactive Substances</p> <p>Name: Biofocus Dpi Ltd Location: Units 2 and 9b, Cambridge Science Park, Milton Road, CAMBRIDGE, CB4 0FG Authority: Environment Agency, Anglian Region Permit Reference: Bm0664 Dated: 22nd October 2001 Process Type: Registration under S7 RSA for the keeping and use of Radioactive materials (was RSA60 S1) Description: Minor variation to a registration under the Act of an open source which is also the subject of an authorisation Status: Authorisation either revoked or cancelled Positional Accuracy: Automatically positioned to the address</p>	A10NE (W)	172	2	546793 261370
48	<p>Registered Radioactive Substances</p> <p>Name: Biofocus Dpi Ltd Location: Unit 10 Cambridge Science Park, Milton Road, CAMBRIDGE, CB4 0FG Authority: Environment Agency, Anglian Region Permit Reference: Bm0702 Dated: 22nd October 2001 Process Type: Authorisation under S13 RSA for the disposal of Radioactive waste (was RSA60 S7) Description: Minor variation to authorisation under RSA Status: Authorisation either revoked or cancelled Positional Accuracy: Manually positioned to the address or location</p>	A10NE (W)	172	2	546793 261370
48	<p>Registered Radioactive Substances</p> <p>Name: Biofocus Dpi Ltd Location: Unit 10 Cambridge Science Park, Milton Road, CAMBRIDGE, CB4 0FG Authority: Environment Agency, Anglian Region Permit Reference: BC0561 Dated: 2nd November 1998 Process Type: Authorisation under S13 RSA for the disposal of Radioactive waste (was RSA60 S7) Description: Authorisation under RSA Status: Authorisation superseded by a substantial or non substantial variation Positional Accuracy: Manually positioned to the address or location</p>	A10NE (W)	172	2	546793 261370
48	<p>Registered Radioactive Substances</p> <p>Name: Biofocus Dpi Ltd Location: Units 2 and 9b, Cambridge Science Park, Milton Road, CAMBRIDGE, CB4 0FG Authority: Environment Agency, Anglian Region Permit Reference: BC0570 Dated: 2nd November 1998 Process Type: Registration under S7 RSA for the keeping and use of Radioactive materials (was RSA60 S1) Description: Registration under the Act of an open source which is also the subject of an authorisation Status: Authorisation superseded by a substantial or non substantial variation Positional Accuracy: Automatically positioned to the address</p>	A10NE (W)	172	2	546793 261370
49	<p>Registered Radioactive Substances</p> <p>Name: Takeda Cambridge Ltd Location: Unit 162, Cambridge Science Park, Milton Road, Cambridge, CB4 0GD Authority: Environment Agency, Anglian Region Permit Reference: Bz0254 Dated: 5th April 2005 Process Type: Authorisation under S13 RSA for the disposal of Radioactive waste (was RSA60 S7) Description: Authorisation under RSA Status: Authorisation either revoked or cancelled Positional Accuracy: Manually positioned to the address or location</p>	A15SW (NW)	208	2	546852 261619
49	<p>Registered Radioactive Substances</p> <p>Name: Takeda Cambridge Ltd Location: Unit 162, Cambridge Science Park, Milton Road, Cambridge, CB4 0GP Authority: Environment Agency, Anglian Region Permit Reference: Bz0319 Dated: 5th April 2005 Process Type: Registration under S7 RSA for the keeping and use of Radioactive materials (was RSA60 S1) Description: Registration under the Act of an open source which is also the subject of an authorisation Status: Authorisation either revoked or cancelled Positional Accuracy: Manually positioned to the address or location</p>	A15SW (NW)	208	2	546852 261620

Map ID	Details	Quadrant Reference (Compass Direction)	Estimated Distance From Site	Contact	NGR
49	<p>Registered Radioactive Substances</p> <p>Name: Takeda Cambridge Ltd Location: 162 Science Park, Milton Road, Cambridge, Cambridgeshire, CB4 0GH Authority: Environment Agency, Anglian Region Permit Reference: Bu4945 Dated: 17th June 2003 Process Type: Authorisation under S13 RSA for the disposal of Radioactive waste (was RSA60 S7) Description: Authorisation under RSA Status: Authorisation superseded by a new application Positional Accuracy: Automatically positioned to the address</p>	A15SW (NW)	208	2	546852 261620
49	<p>Registered Radioactive Substances</p> <p>Name: Takeda Cambridge Ltd Location: Unit 162, Cambridge Science Park, Milton Road, Cambridge, CB4 0GP Authority: Environment Agency, Anglian Region Permit Reference: Bu4953 Dated: 17th June 2003 Process Type: Registration under S7 RSA for the keeping and use of Radioactive materials (was RSA60 S1) Description: Registration under the Act of an open source which is also the subject of an authorisation Status: Authorisation superseded by a new application Positional Accuracy: Manually positioned to the address or location</p>	A15SW (NW)	208	2	546852 261620
50	<p>Registered Radioactive Substances</p> <p>Name: Upstate Ion Channel Discovery Group Ltd Location: 140 Cambridge Science Park, Milton Road, CAMBRIDGE, CB4 4GF Authority: Environment Agency, Anglian Region Permit Reference: Bh6222 Dated: 24th February 2000 Process Type: Authorisation under S13 RSA for the disposal of Radioactive waste (was RSA60 S7) Description: Authorisation under RSA Status: Authorisation either revoked or cancelled Positional Accuracy: Automatically positioned to the address</p>	A14SE (NW)	258	2	546792 261618
50	<p>Registered Radioactive Substances</p> <p>Name: Upstate Ion Channel Discovery Group Ltd Location: 140 Cambridge Science Park, Milton Road, CAMBRIDGE, CB4 4GF Authority: Environment Agency, Anglian Region Permit Reference: Bh5935 Dated: 22nd February 2000 Process Type: Registration under S7 RSA for the keeping and use of Radioactive materials (was RSA60 S1) Description: Registration under the Act of an open source which is also the subject of an authorisation Status: Authorisation either revoked or cancelled Positional Accuracy: Automatically positioned to the address</p>	A14SE (NW)	258	2	546792 261618
51	<p>Registered Radioactive Substances</p> <p>Name: Ionix Pharmaceuticals Ltd Location: 185 Cambridge Science Park, Milton Road, Cambridge, Cb4 0ga Authority: Environment Agency, Anglian Region Permit Reference: Bq3037 Dated: 7th March 2002 Process Type: Authorisation under S13 RSA for the disposal of Radioactive waste (was RSA60 S7) Description: Authorisation under RSA Status: Authorisation either revoked or cancelled Positional Accuracy: Manually positioned within the geographical locality</p>	A14SE (NW)	349	2	546714 261666
51	<p>Registered Radioactive Substances</p> <p>Name: Ionix Pharmaceuticals Ltd Location: 185 Cambridge Science Park, Milton Road, Cambridge, Cb4 0ga Authority: Environment Agency, Anglian Region Permit Reference: Bq3002 Dated: 7th March 2002 Process Type: Registration under S7 RSA for the keeping and use of Radioactive materials (was RSA60 S1) Description: Registration under the Act of an open source which is also the subject of an authorisation Status: Authorisation either revoked or cancelled Positional Accuracy: Manually positioned within the geographical locality</p>	A14SE (NW)	355	2	546709 261668

Map ID	Details	Quadrant Reference (Compass Direction)	Estimated Distance From Site	Contact	NGR
51	<p>Registered Radioactive Substances</p> <p>Name: Xenova Research Ltd Location: 184 Cambridge Science Park, Milton Road, CAMBRIDGE, CB4 0WG Authority: Environment Agency, Anglian Region Permit Reference: BC3226 Dated: 11th December 1998 Process Type: Registration under S7 RSA for the keeping and use of Radioactive materials (was RSA60 S1) Description: Registration under the Act of an open source which is also the subject of an authorisation Status: Authorisation either revoked or cancelled Positional Accuracy: Manually positioned to the address or location</p>	A14SE (NW)	374	2	546691 261675
51	<p>Registered Radioactive Substances</p> <p>Name: Xenova Research Ltd Location: 184 Science Park, Milton Road, CAMBRIDGE, Cambridgeshire, CB4 4GN Authority: Environment Agency, Anglian Region Permit Reference: AP7571 Dated: 27th April 1995 Process Type: Authorisation under S13 RSA for the disposal of Radioactive waste (was RSA60 S7) Description: Substantial variation to authorisation under RSA Status: Authorisation superseded by a substantial or non substantial variation Positional Accuracy: Unknown</p>	A14SE (NW)	374	2	546697 261685
51	<p>Registered Radioactive Substances</p> <p>Name: Xenova Research Ltd Location: 184 Cambridge Science Park, Milton Road, CAMBRIDGE, CB4 0WG Authority: Environment Agency, Anglian Region Permit Reference: BC3218 Dated: 11th December 1998 Process Type: Authorisation under S13 RSA for the disposal of Radioactive waste (was RSA60 S7) Description: Authorisation under RSA Status: Authorisation either revoked or cancelled Positional Accuracy: Manually positioned to the address or location</p>	A14SE (NW)	376	2	546691 261680
51	<p>Registered Radioactive Substances</p> <p>Name: Xenova Research Ltd Location: 184 Science Park, Milton Road, CAMBRIDGE, Cambridgeshire, CB4 4GN Authority: Environment Agency, Anglian Region Permit Reference: AT4287 Dated: 23rd October 1995 Process Type: Authorisation under S13 RSA for the disposal of Radioactive waste (was RSA60 S7) Description: Substantial variation to authorisation under RSA Status: Authorisation either revoked or cancelled Positional Accuracy: Unknown</p>	A14SE (NW)	380	2	546697 261695
51	<p>Registered Radioactive Substances</p> <p>Name: Xenova Research Ltd Location: 184 Science Park, Milton Road, CAMBRIDGE, Cambridgeshire, CB4 4GN Authority: Environment Agency, Anglian Region Permit Reference: AH2125 Dated: 22nd January 1993 Process Type: Authorisation under S13 RSA for the disposal of Radioactive waste (was RSA60 S7) Description: Substantial variation to authorisation under RSA Status: Authorisation superseded by a substantial or non substantial variation Positional Accuracy: Unknown</p>	A14SE (NW)	381	2	546692 261690
51	<p>Registered Radioactive Substances</p> <p>Name: Xenova Research Ltd Location: 184 Science Park, Milton Road, CAMBRIDGE, Cambridgeshire, CB4 4GN Authority: Environment Agency, Anglian Region Permit Reference: AC5313 Dated: 31st March 1991 Process Type: Authorisation under S13 RSA for the disposal of Radioactive waste (was RSA60 S7) Description: Authorisation under RSA Status: Authorisation superseded by a substantial or non substantial variation Positional Accuracy: Unknown</p>	A14SE (NW)	384	2	546692 261695
52	<p>Registered Radioactive Substances</p> <p>Name: Napp Research Centre Location: Science Park, Milton Road, CAMBRIDGE, Cambridgeshire, CB4 4GW Authority: Environment Agency, Anglian Region Permit Reference: AC8967 Dated: 31st March 1991 Process Type: Authorisation under S13 RSA for the disposal of Radioactive waste (was RSA60 S7) Description: Authorisation under RSA Status: Authorisation has expired Positional Accuracy: Unknown</p>	A14SE (NW)	375	2	546823 261888

Map ID	Details	Quadrant Reference (Compass Direction)	Estimated Distance From Site	Contact	NGR
53	<p>Registered Radioactive Substances</p> <p>Name: Perkin Elmer Life Sciences Ltd Location: 204 Cambridge Science Park, Milton Road, CAMBRIDGE, CB4 0GZ Authority: Environment Agency, Anglian Region Permit Reference: Bi0726 Dated: 4th April 2000 Process Type: Authorisation under S13 RSA for the disposal of Radioactive waste (was RSA60 S7) Description: Authorisation under RSA Status: Authorisation either revoked or cancelled Positional Accuracy: Manually positioned to the address or location</p>	A14SE (NW)	482	2	546626 261775
53	<p>Registered Radioactive Substances</p> <p>Name: Perkin Elmer Life Sciences Ltd Location: 204 Cambridge Science Park, Milton Road, CAMBRIDGE, CB4 0GZ Authority: Environment Agency, Anglian Region Permit Reference: Bi0700 Dated: 4th April 2000 Process Type: Registration under S7 RSA for the keeping and use of Radioactive materials (was RSA60 S1) Description: Registration under the Act of an open source which is also the subject of an authorisation Status: Authorisation either revoked or cancelled Positional Accuracy: Manually positioned to the address or location</p>	A14SE (NW)	482	2	546626 261775
54	<p>Registered Radioactive Substances</p> <p>Name: Cambridge Consultants Ltd Location: Science Park, Milton Road, CAMBRIDGE, Cambridgeshire, CB4 4DW Authority: Environment Agency, Anglian Region Permit Reference: AE0231 Dated: 31st March 1991 Process Type: Authorisation under S13 RSA for the disposal of Radioactive waste (was RSA60 S7) Description: Authorisation under RSA Status: Authorisation either revoked or cancelled Positional Accuracy: Automatically positioned in the proximity of the address</p>	A10NW (W)	537	2	546429 261465
55	<p>Registered Radioactive Substances</p> <p>Name: Incyte Corporation Ltd Location: 210 Cambridge Science Park, Milton Road, CAMBRIDGE, Cambridgeshire, CB4 4ZA Authority: Environment Agency, Anglian Region Permit Reference: AW8564 Dated: 2nd December 1996 Process Type: Authorisation under S13 RSA for the disposal of Radioactive waste (was RSA60 S7) Description: Authorisation under RSA Status: Authorisation superseded by a substantial or non substantial variation Positional Accuracy: Unknown</p>	A14SE (NW)	601	2	546562 261898
55	<p>Registered Radioactive Substances</p> <p>Name: Scl Bioscience Services Ltd Location: 211 Cambridge Science Park, Milton Road, CAMBRIDGE, Cambridgeshire, CB4 4ZA Authority: Environment Agency, Anglian Region Permit Reference: AX9132 Dated: 10th February 1997 Process Type: Authorisation under S13 RSA for the disposal of Radioactive waste (was RSA60 S7) Description: Minor variation to authorisation under RSA Status: Authorisation either revoked or cancelled Positional Accuracy: Unknown</p>	A14SE (NW)	603	2	546557 261893
55	<p>Registered Radioactive Substances</p> <p>Name: Scl Bioscience Services Ltd Location: 211 Cambridge Science Park, Milton Road, CAMBRIDGE, CB4 4ZA Authority: Environment Agency, Anglian Region Permit Reference: AG9019 Dated: 22nd December 1992 Process Type: Authorisation under S13 RSA for the disposal of Radioactive waste (was RSA60 S7) Description: Substantial variation to authorisation under RSA Status: Authorisation superseded by a substantial or non substantial variation Positional Accuracy: Automatically positioned to the address</p>	A14SE (NW)	603	2	546557 261893

Map ID	Details	Quadrant Reference (Compass Direction)	Estimated Distance From Site	Contact	NGR
55	<p>Registered Radioactive Substances</p> <p>Name: Scl Bioscience Services Ltd Location: 211 Cambridge Science Park, Milton Road, CAMBRIDGE, CB4 4ZA Authority: Environment Agency, Anglian Region Permit Reference: AF9188 Dated: 14th October 1992 Process Type: Authorisation under S13 RSA for the disposal of Radioactive waste (was RSA60 S7)</p> <p>Description: Minor variation to authorisation under RSA Status: Authorisation superseded by a substantial or non substantial variation Positional Accuracy: Automatically positioned to the address</p>	A14SE (NW)	603	2	546557 261893
55	<p>Registered Radioactive Substances</p> <p>Name: Scl Bioscience Services Ltd Location: 211 Cambridge Science Park, Milton Road, CAMBRIDGE, CB4 4ZA Authority: Environment Agency, Anglian Region Permit Reference: AC6441 Dated: 31st March 1991 Process Type: Authorisation under S13 RSA for the disposal of Radioactive waste (was RSA60 S7)</p> <p>Description: Authorisation under RSA Status: Authorisation superseded by a substantial or non substantial variation Positional Accuracy: Automatically positioned to the address</p>	A14SE (NW)	603	2	546557 261893
55	<p>Registered Radioactive Substances</p> <p>Name: Lcg Clinical Laboratory Unit Location: 211 Cambridge Science Park, Milton Road, CAMBRIDGE, Cambridgeshire, CB4 4ZA Authority: Environment Agency, Anglian Region Permit Reference: BA2636 Dated: 6th March 1998 Process Type: Authorisation under S13 RSA for the disposal of Radioactive waste (was RSA60 S7)</p> <p>Description: Authorisation under RSA Status: Authorisation either revoked or cancelled Positional Accuracy: Unknown</p>	A14SE (NW)	604	2	546552 261888
55	<p>Registered Radioactive Substances</p> <p>Name: Incyte Genomics Ltd Location: 210 Cambridge Science Park, Milton Road, CAMBRIDGE, Cambridgeshire, CB4 4ZA Authority: Environment Agency, Anglian Region Permit Reference: AW8572 Dated: 2nd December 1996 Process Type: Registration under S7 RSA for the keeping and use of Radioactive materials (was RSA60 S1)</p> <p>Description: Registration under the Act of an open source which is also the subject of an authorisation Status: Authorisation superseded by a substantial or non substantial variation Positional Accuracy: Unknown</p>	A14SE (NW)	605	2	546557 261898
55	<p>Registered Radioactive Substances</p> <p>Name: Advanced Technologies (cambridge) Ltd Location: Unit 210, Cambridge Science Park, Milton Road, CAMBRIDGE, Cambridgeshire, CB4 0WA Authority: Environment Agency, Anglian Region Permit Reference: AX3932 Dated: 25th January 1997 Process Type: Authorisation under S13 RSA for the disposal of Radioactive waste (was RSA60 S7)</p> <p>Description: Substantial variation to authorisation under RSA Status: Authorisation superseded by a substantial or non substantial variation Positional Accuracy: Manually positioned to the address or location</p>	A14NE (NW)	641	2	546531 261923
55	<p>Registered Radioactive Substances</p> <p>Name: Advanced Technologies (cambridge) Ltd Location: Unit 210, Cambridge Science Park, Milton Road, CAMBRIDGE, Cambridgeshire, CB4 0WA Authority: Environment Agency, Anglian Region Permit Reference: AR8803 Dated: 9th October 1995 Process Type: Authorisation under S13 RSA for the disposal of Radioactive waste (was RSA60 S7)</p> <p>Description: Minor variation to authorisation under RSA Status: Authorisation superseded by a substantial or non substantial variation Positional Accuracy: Manually positioned to the address or location</p>	A14NE (NW)	641	2	546531 261923

Map ID	Details	Quadrant Reference (Compass Direction)	Estimated Distance From Site	Contact	NGR
55	<p>Registered Radioactive Substances</p> <p>Name: Advanced Technologies (cambridge) Ltd Location: Unit 210, Cambridge Science Park, Milton Road, CAMBRIDGE, Cambridgeshire, CB4 0WA Authority: Environment Agency, Anglian Region Permit Reference: AF6251 Dated: 30th July 1992 Process Type: Authorisation under S13 RSA for the disposal of Radioactive waste (was RSA60 S7) Description: Substantial variation to authorisation under RSA Status: Authorisation superseded by a substantial or non substantial variation Positional Accuracy: Manually positioned to the address or location</p>	A14NE (NW)	641	2	546531 261923
55	<p>Registered Radioactive Substances</p> <p>Name: Advanced Technologies (cambridge) Ltd Location: Unit 210, Cambridge Science Park, Milton Road, CAMBRIDGE, Cambridgeshire, CB4 0WA Authority: Environment Agency, Anglian Region Permit Reference: AC0893 Dated: 31st March 1991 Process Type: Authorisation under S13 RSA for the disposal of Radioactive waste (was RSA60 S7) Description: Authorisation under RSA Status: Authorisation superseded by a substantial or non substantial variation Positional Accuracy: Automatically positioned to the address</p>	A14NE (NW)	645	2	546517 261908
55	<p>Registered Radioactive Substances</p> <p>Name: Advanced Technologies (Cambridge) Ltd Location: 210 Science Park, Milton Road, CAMBRIDGE, Cambridgeshire, CB4 0WA Authority: Environment Agency, Anglian Region Permit Reference: Br8115 Dated: 3rd July 2002 Process Type: Registration under S7 RSA for the keeping and use of Radioactive materials (was RSA60 S1) Description: Minor variation to a registration under the Act of an open source which is also the subject of an authorisation Status: Authorisation either revoked or cancelled Positional Accuracy: Automatically positioned to the address</p>	A14NE (NW)	648	2	546517 261913
55	<p>Registered Radioactive Substances</p> <p>Name: Advanced Technologies (Cambridge) Ltd Location: 210 Science Park, Milton Road, CAMBRIDGE, Cambridgeshire, CB4 0WA Authority: Environment Agency, Anglian Region Permit Reference: Br8123 Dated: 3rd July 2002 Process Type: Authorisation under S13 RSA for the disposal of Radioactive waste (was RSA60 S7) Description: Minor variation to authorisation under RSA Status: Authorisation either revoked or cancelled Positional Accuracy: Automatically positioned to the address</p>	A14NE (NW)	648	2	546517 261913
55	<p>Registered Radioactive Substances</p> <p>Name: Advanced Technologies (Cambridge) Ltd Location: 210 Cambridge Science Park, Milton Road, Cambridge, Cambridgeshire, CB4 0WA Authority: Environment Agency, Anglian Region Permit Reference: Bk3735 Dated: 28th February 2001 Process Type: Authorisation under S13 RSA for the disposal of Radioactive waste (was RSA60 S7) Description: Minor variation to authorisation under RSA Status: Authorisation superseded by a substantial or non substantial variation Positional Accuracy: Automatically positioned to the address</p>	A14NE (NW)	648	2	546517 261913
55	<p>Registered Radioactive Substances</p> <p>Name: Advanced Technologies (Cambridge) Ltd Location: 210 Science Park, Milton Road, Cambridge, Cambridgeshire, CB4 0WA Authority: Environment Agency, Anglian Region Permit Reference: Bk3271 Dated: 27th February 2001 Process Type: Registration under S7 RSA for the keeping and use of Radioactive materials (was RSA60 S1) Description: Minor variation to a registration under the Act of an open source which is also the subject of an authorisation Status: Authorisation superseded by a substantial or non substantial variation Positional Accuracy: Automatically positioned to the address</p>	A14NE (NW)	648	2	546517 261913

Map ID	Details	Quadrant Reference (Compass Direction)	Estimated Distance From Site	Contact	NGR
55	<p>Registered Radioactive Substances</p> <p>Name: Advanced Technologies (cambridge) Ltd Location: Unit 210; Cambridge Science Park, Milton Road, CAMBRIDGE, Cambridgeshire, CB4 0WA Authority: Environment Agency, Anglian Region Permit Reference: AT5445 Dated: 24th January 1996 Process Type: Registration under S7 RSA for the keeping and use of Radioactive materials (was RSA60 S1) Description: Registration under the Act of an open source which is also the subject of an authorisation Status: Authorisation superseded by a substantial or non substantial variation Positional Accuracy: Automatically positioned to the address</p>	A14NE (NW)	648	2	546517 261913
56	<p>Registered Radioactive Substances</p> <p>Name: Incyte Corporation Ltd Location: 214 Cambridge Science Park, Milton Road, CAMBRIDGE, Cambridgeshire, CB4 0WA Authority: Environment Agency, Anglian Region Permit Reference: BG6723 Dated: 13th August 1999 Process Type: Registration under S7 RSA for the keeping and use of Radioactive materials (was RSA60 S1) Description: Minor variation to a registration under the Act of an open source which is also the subject of an authorisation Status: Authorisation either revoked or cancelled Positional Accuracy: Automatically positioned to the address</p>	A14SW (NW)	634	2	546488 261842
56	<p>Registered Radioactive Substances</p> <p>Name: Incyte Corporation Ltd Location: 214 Cambridge Science Park, Milton Road, CAMBRIDGE, Cambridgeshire, CB4 0WA Authority: Environment Agency, Anglian Region Permit Reference: BG6707 Dated: 13th August 1999 Process Type: Authorisation under S13 RSA for the disposal of Radioactive waste (was RSA60 S7) Description: Minor variation to authorisation under RSA Status: Authorisation either revoked or cancelled Positional Accuracy: Automatically positioned to the address</p>	A14SW (NW)	637	2	546488 261847
56	<p>Registered Radioactive Substances</p> <p>Name: Incyte Corporation Ltd Location: 214 Cambridge Science Park, Milton Road, CAMBRIDGE, Cambridgeshire, CB4 4WA Authority: Environment Agency, Anglian Region Permit Reference: BF9255 Dated: 28th April 1999 Process Type: Authorisation under S13 RSA for the disposal of Radioactive waste (was RSA60 S7) Description: Minor variation to authorisation under RSA Status: Authorisation superseded by a substantial or non substantial variation Positional Accuracy: Automatically positioned to the address</p>	A14SW (NW)	641	2	546483 261847
56	<p>Registered Radioactive Substances</p> <p>Name: Takeda Cambridge Ltd Location: 214 Cambridge Science Park, Milton Road, CAMBRIDGE, Cambridgeshire, CB4 0WA Authority: Environment Agency, Anglian Region Permit Reference: Bu8231 Dated: 18th September 2003 Process Type: Registration under S7 RSA for the keeping and use of Radioactive materials (was RSA60 S1) Description: Registration under the Act of an open source which is also the subject of an authorisation Status: Authorisation either revoked or cancelled Positional Accuracy: Manually positioned to the address or location</p>	A14SW (NW)	643	2	546482 261848
56	<p>Registered Radioactive Substances</p> <p>Name: Takeda Cambridge Ltd Location: 214 Cambridge Science Park, Milton Road, CAMBRIDGE, Cambridgeshire, CB4 0WA Authority: Environment Agency, Anglian Region Permit Reference: Bu8258 Dated: 18th September 2003 Process Type: Authorisation under S13 RSA for the disposal of Radioactive waste (was RSA60 S7) Description: Authorisation under RSA Status: Authorisation either revoked or cancelled Positional Accuracy: Manually positioned to the address or location</p>	A14SW (NW)	643	2	546482 261848

Map ID	Details	Quadrant Reference (Compass Direction)	Estimated Distance From Site	Contact	NGR
57	<p>Registered Radioactive Substances</p> <p>Name: Chiroscience Ltd Location: Unit 252/254 Cambridge Science Park, Milton Road, CAMBRIDGE, CB4 4WE Authority: Environment Agency, Anglian Region Permit Reference: AJ0299 Dated: 27th July 1993 Process Type: Authorisation under S13 RSA for the disposal of Radioactive waste (was RSA60 S7) Description: Substantial variation to authorisation under RSA Status: Authorisation superseded by a substantial or non substantial variation Positional Accuracy: Automatically positioned to the address</p>	A14NW (NW)	732	2	546470 261996
57	<p>Registered Radioactive Substances</p> <p>Name: Chiroscience Ltd Location: Unit 252/254 Cambridge Science Park, Milton Road, CAMBRIDGE, CB4 4WE Authority: Environment Agency, Anglian Region Permit Reference: A16045 Dated: 27th May 1993 Process Type: Authorisation under S13 RSA for the disposal of Radioactive waste (was RSA60 S7) Description: Authorisation under RSA Status: Authorisation superseded by a substantial or non substantial variation Positional Accuracy: Automatically positioned to the address</p>	A14NW (NW)	732	2	546470 261996
57	<p>Registered Radioactive Substances</p> <p>Name: Chiroscience R And D Ltd Location: Cambridge Science Park, Milton Road, CAMBRIDGE, CB4 0WE Authority: Environment Agency, Anglian Region Permit Reference: BG1756 Dated: 9th July 1999 Process Type: Authorisation under S13 RSA for the disposal of Radioactive waste (was RSA60 S7) Description: Authorisation under RSA Status: Authorisation either revoked or cancelled Positional Accuracy: Manually positioned to the address or location</p>	A14NW (NW)	739	2	546463 261999
57	<p>Registered Radioactive Substances</p> <p>Name: Chiroscience Ltd Location: Unit 252/254, Cambridge Science Park, Milton Road, CAMBRIDGE, Cambridgeshire, CB4 4WE Authority: Environment Agency, Anglian Region Permit Reference: AY5167 Dated: 9th May 1997 Process Type: Authorisation under S13 RSA for the disposal of Radioactive waste (was RSA60 S7) Description: Initial variation to an authorisation under RSA Status: Authorisation either revoked or cancelled Positional Accuracy: Unknown</p>	A14NW (NW)	739	2	546457 261990
57	<p>Registered Radioactive Substances</p> <p>Name: Astex Therapeutics Ltd Location: 252-254 Cambridge Science Park, Milton Road, CAMBRIDGE, CB4 0WE Authority: Environment Agency, Anglian Region Permit Reference: Bjl8006 Dated: 9th January 2001 Process Type: Authorisation under S13 RSA for the disposal of Radioactive waste (was RSA60 S7) Description: Authorisation under RSA Status: Authorisation superseded by a substantial or non substantial variation Positional Accuracy: Manually positioned to the address or location</p>	A14NW (NW)	741	2	546460 261998
57	<p>Registered Radioactive Substances</p> <p>Name: Astex Therapeutics Ltd Location: 252-254 Cambridge Science Park, Milton Road, CAMBRIDGE, CB4 0WE Authority: Environment Agency, Anglian Region Permit Reference: Bjl7999 Dated: 9th January 2001 Process Type: Registration under S7 RSA for the keeping and use of Radioactive materials (was RSA60 S1) Description: Registration under the Act of an open source which is also the subject of an authorisation Status: Authorisation superseded by a substantial or non substantial variation Positional Accuracy: Manually positioned to the address or location</p>	A14NW (NW)	741	2	546460 261998

Map ID	Details	Quadrant Reference (Compass Direction)	Estimated Distance From Site	Contact	NGR
57	<p>Registered Radioactive Substances</p> <p>Name: Biogemma Uk Ltd Location: 200 Science Park, Milton Road, CAMBRIDGE, Cambridgeshire, CB4 4WE Authority: Environment Agency, Anglian Region Permit Reference: AD3251 Dated: 31st March 1991 Process Type: Authorisation under S13 RSA for the disposal of Radioactive waste (was RSA60 S7) Description: Authorisation under RSA Status: Authorisation either revoked or cancelled Positional Accuracy: Unknown</p>	A14NW (NW)	745	2	546448 261987
57	<p>Registered Radioactive Substances</p> <p>Name: Astex Therapeutics Ltd Location: 250 Science Park, Milton Road, Cambridge, Cambridgeshire, CB4 0WE Authority: Environment Agency, Anglian Region Permit Reference: Br7747 Dated: 9th April 2002 Process Type: Registration under S7 RSA for the keeping and use of Radioactive materials (was RSA60 S1) Description: Substantial variation to a registration under the Act of an open source which is also the subject of an authorisation Status: Authorisation either revoked or cancelled Positional Accuracy: Automatically positioned to the address</p>	A14NW (NW)	748	2	546448 261992
57	<p>Registered Radioactive Substances</p> <p>Name: Astex Therapeutics Ltd Location: 250 Science Park, Milton Road, Cambridge, Cambridgeshire, CB4 0WE Authority: Environment Agency, Anglian Region Permit Reference: Br7739 Dated: 9th April 2002 Process Type: Authorisation under S13 RSA for the disposal of Radioactive waste (was RSA60 S7) Description: Substantial variation to authorisation under RSA Status: Authorisation either revoked or cancelled Positional Accuracy: Automatically positioned to the address</p>	A14NW (NW)	748	2	546448 261992
58	<p>Registered Radioactive Substances</p> <p>Name: Xenova Research Ltd Location: 310 Science Park, Milton Road, Cambridge, Cambridgeshire, CB4 0WG Authority: Environment Agency, Anglian Region Permit Reference: Bw3745 Dated: 1st December 2003 Process Type: Authorisation under S13 RSA for the disposal of Radioactive waste (was RSA60 S7) Description: Minor variation to authorisation under RSA Status: Authorisation either revoked or cancelled Positional Accuracy: Automatically positioned to the address</p>	A14SW (W)	761	2	546223 261586
58	<p>Registered Radioactive Substances</p> <p>Name: Xenova Research Ltd Location: 310 Science Park, Milton Road, Cambridge, Cambridgeshire, CB4 0WG Authority: Environment Agency, Anglian Region Permit Reference: Bl9909 Dated: 21st October 2001 Process Type: Registration under S7 RSA for the keeping and use of Radioactive materials (was RSA60 S1) Description: Registration under the Act of an open source which is also the subject of an authorisation Status: Authorisation either revoked or cancelled Positional Accuracy: Automatically positioned to the address</p>	A14SW (W)	761	2	546223 261586
58	<p>Registered Radioactive Substances</p> <p>Name: Xenova Research Ltd Location: 310 Science Park, Milton Road, Cambridge, Cambridgeshire, CB4 0WG Authority: Environment Agency, Anglian Region Permit Reference: Bl9925 Dated: 21st October 2001 Process Type: Authorisation under S13 RSA for the disposal of Radioactive waste (was RSA60 S7) Description: Authorisation under RSA Status: Authorisation superseded by a substantial or non substantial variation Positional Accuracy: Automatically positioned to the address</p>	A14SW (W)	761	2	546223 261586

Map ID	Details	Quadrant Reference (Compass Direction)	Estimated Distance From Site	Contact	NGR
59	<p>Registered Radioactive Substances</p> <p>Name: Chiroscience Ltd Location: 283 Science Park, Milton Road, CAMBRIDGE, Cambridgeshire, CB4 4WE Authority: Environment Agency, Anglian Region Permit Reference: AN1327 Dated: 30th June 1994 Process Type: Authorisation under S13 RSA for the disposal of Radioactive waste (was RSA60 S7) Description: Substantial variation to authorisation under RSA Status: Authorisation superseded by a substantial or non substantial variation Positional Accuracy: Automatically positioned to the address</p>	A14NW (NW)	795	2	546391 261989
60	<p>Registered Radioactive Substances</p> <p>Name: Acambis Research Ltd Location: 324 Cambridge Science Park, Milton Road, CAMBRIDGE, Cambridgeshire, CB4 4WG Authority: Environment Agency, Anglian Region Permit Reference: AZ3143 Dated: 20th October 1997 Process Type: Authorisation under S13 RSA for the disposal of Radioactive waste (was RSA60 S7) Description: Substantial variation to authorisation under RSA Status: Authorisation either revoked or cancelled Positional Accuracy: Unknown</p>	A14SW (NW)	812	2	546227 261749
60	<p>Registered Radioactive Substances</p> <p>Name: Kudos Pharmaceuticals Ltd Location: 327 Cambridge Science Park, Milton Road, CAMBRIDGE, CB4 4WG Authority: Environment Agency, Anglian Region Permit Reference: BG9862 Dated: 27th October 1999 Process Type: Registration under S7 RSA for the keeping and use of Radioactive materials (was RSA60 S1) Description: Substantial variation to a registration under the Act of an open source which is also the subject of an authorisation Status: Authorisation either revoked or cancelled Positional Accuracy: Manually positioned to the address or location</p>	A14SW (NW)	814	2	546222 261743
60	<p>Registered Radioactive Substances</p> <p>Name: Kudos Pharmaceuticals Ltd Location: 327 Cambridge Science Park, Milton Road, CAMBRIDGE, CB4 4WG Authority: Environment Agency, Anglian Region Permit Reference: BF9158 Dated: 25th May 1999 Process Type: Registration under S7 RSA for the keeping and use of Radioactive materials (was RSA60 S1) Description: Registration under the Act of an open source which is also the subject of an authorisation Status: Authorisation superseded by a substantial or non substantial variation Positional Accuracy: Manually positioned to the address or location</p>	A14SW (NW)	814	2	546222 261743
60	<p>Registered Radioactive Substances</p> <p>Name: Kudos Pharmaceuticals Ltd Location: 327-328 Science Park, Milton Road, CAMBRIDGE, Cambridgeshire, CB4 0WG Authority: Environment Agency, Anglian Region Permit Reference: By7903 Dated: 31st January 2005 Process Type: Authorisation under S13 RSA for the disposal of Radioactive waste (was RSA60 S7) Description: Minor variation to authorisation under RSA Status: Authorisation either revoked or cancelled Positional Accuracy: Automatically positioned to the address</p>	A14SW (NW)	816	2	546222 261749
60	<p>Registered Radioactive Substances</p> <p>Name: Kudos Pharmaceuticals Ltd Location: 327 Cambridge Science Park, Milton Road, CAMBRIDGE, CB4 4WG Authority: Environment Agency, Anglian Region Permit Reference: BG9838 Dated: 27th October 1999 Process Type: Authorisation under S13 RSA for the disposal of Radioactive waste (was RSA60 S7) Description: Substantial variation to authorisation under RSA Status: Authorisation superseded by a substantial or non substantial variation Positional Accuracy: Manually positioned to the address or location</p>	A14SW (NW)	816	2	546223 261749

Map ID	Details	Quadrant Reference (Compass Direction)	Estimated Distance From Site	Contact	NGR
60	<p>Registered Radioactive Substances</p> <p>Name: Kudos Pharmaceuticals Ltd Location: 327 Cambridge Science Park, Milton Road, CAMBRIDGE, CB4 4WG Authority: Environment Agency, Anglian Region Permit Reference: BF7970 Dated: 25th May 1999 Process Type: Authorisation under S13 RSA for the disposal of Radioactive waste (was RSA60 S7) Description: Authorisation under RSA Status: Authorisation superseded by a substantial or non substantial variation Positional Accuracy: Manually positioned to the address or location</p>	A14SW (NW)	816	2	546223 261749
60	<p>Registered Radioactive Substances</p> <p>Name: Acambis Research Ltd Location: 324 Cambridge Science Park, Milton Road, CAMBRIDGE, Cambridgeshire, CB4 4WG Authority: Environment Agency, Anglian Region Permit Reference: AU8946 Dated: 21st March 1996 Process Type: Authorisation under S13 RSA for the disposal of Radioactive waste (was RSA60 S7) Description: Authorisation under RSA Status: Authorisation superseded by a substantial or non substantial variation Positional Accuracy: Unknown</p>	A14SW (NW)	816	2	546222 261749
61	<p>Registered Radioactive Substances</p> <p>Name: Astex Therapeutics Ltd Location: Unit 436, Science Park, Milton Road, CAMBRIDGE, CB4 0QA Authority: Environment Agency, Anglian Region Permit Reference: Bz6716 Dated: 25th October 2005 Process Type: Authorisation under S13 RSA for the disposal of Radioactive waste (was RSA60 S7) Description: Minor variation to authorisation under RSA Status: Application has been authorised and any conditions apply to the operator Positional Accuracy: Automatically positioned to the address</p>	A14NW (NW)	918	2	546246 261991
61	<p>Registered Radioactive Substances</p> <p>Name: Astex Therapeutics Ltd Location: 436 Cambridge Science Park, Milton Road,, CAMBRIDGE, CB4 0QA Authority: Environment Agency, Anglian Region Permit Reference: By2944 Dated: 23rd September 2004 Process Type: Authorisation under S13 RSA for the disposal of Radioactive waste (was RSA60 S7) Description: Minor variation to authorisation under RSA Status: Authorisation superseded by a substantial or non substantial variation Positional Accuracy: Manually positioned to the address or location</p>	A14NW (NW)	918	2	546246 261990
61	<p>Registered Radioactive Substances</p> <p>Name: Astex Therapeutics Ltd Location: 436 Cambridge Science Park, Milton Road, CAMBRIDGE, CB5 9QA Authority: Environment Agency, Anglian Region Permit Reference: Bt6128 Dated: 30th December 2002 Process Type: Registration under S7 RSA for the keeping and use of Radioactive materials (was RSA60 S1) Description: Registration under the Act of an open source which is also the subject of an authorisation Status: Authorisation superseded by a substantial or non substantial variation Positional Accuracy: Manually positioned to the address or location</p>	A14NW (NW)	918	2	546246 261990
61	<p>Registered Radioactive Substances</p> <p>Name: Astex Therapeutics Ltd Location: 436 Cambridge Science Park, Milton Road, CAMBRIDGE, CB5 9QA Authority: Environment Agency, Anglian Region Permit Reference: Bt6136 Dated: 30th December 2002 Process Type: Authorisation under S13 RSA for the disposal of Radioactive waste (was RSA60 S7) Description: Authorisation under RSA Status: Authorisation superseded by a substantial or non substantial variation Positional Accuracy: Manually positioned to the address or location</p>	A14NW (NW)	918	2	546246 261990

Map ID	Details	Quadrant Reference (Compass Direction)	Estimated Distance From Site	Contact	NGR
61	<p>Registered Radioactive Substances</p> <p>Name: Astex Therapeutics Ltd Location: 436 Cambridge Science Park, Milton Road, Cambridge, CB4 Authority: Environment Agency, Anglian Region Permit Reference: Bz4110 Dated: 29th July 2005 Process Type: Authorisation under S13 RSA for the disposal of Radioactive waste (was RSA60 S7) Description: Minor variation to authorisation under RSA Status: Authorisation superseded by a substantial or non substantial variation Positional Accuracy: Manually positioned to the address or location</p>	A14NW (NW)	919	2	546246 261991
61	<p>Registered Radioactive Substances</p> <p>Name: Astex Therapeutics Ltd Location: 436 Cambridge Science Park, Milton Road, Cambridge, CB4 Authority: Environment Agency, Anglian Region Permit Reference: Bz4128 Dated: 29th July 2005 Process Type: Registration under S7 RSA for the keeping and use of Radioactive materials (was RSA60 S1) Description: Minor variation to a registration under the Act of an open source which is also the subject of an authorisation Status: Application has been authorised and any conditions apply to the operator Positional Accuracy: Manually positioned to the address or location</p>	A14NW (NW)	919	2	546246 261991
61	<p>Registered Radioactive Substances</p> <p>Name: Astex Therapeutics Ltd Location: Unit 436, Science Park, Milton Road, Cambridge, Cambridgeshire, CB4 0QA Authority: Environment Agency, Anglian Region Permit Reference: Bx6235 Dated: 21st June 2004 Process Type: Authorisation under S13 RSA for the disposal of Radioactive waste (was RSA60 S7) Description: Minor variation to authorisation under RSA Status: Authorisation superseded by a substantial or non substantial variation Positional Accuracy: Automatically positioned to the address</p>	A14NW (NW)	919	2	546246 261991
	<p>River Quality</p> <p>Name: Cam GQA Grade: River Quality B Reach: Church A45 Rd Bridge Estimated Distance (km): 3.2 Flow Rate: Flow less than 5 cumecs Flow Type: River Year: 2000</p>	A8NE (SE)	286	2	548039 260849
62	<p>Substantiated Pollution Incident Register</p> <p>Authority: Environment Agency - Anglian Region, Central Area Incident Date: 12th August 2004 Incident Reference: 258631 Water Impact: Category 2 - Significant Incident Air Impact: Category 4 - No Impact Land Impact: Category 4 - No Impact Positional Accuracy: Located by supplier to within 10m Pollutant: Oils And Fuel: Gas And Fuel Oils</p>	A10NE (NW)	190	2	546789 261483
63	<p>Substantiated Pollution Incident Register</p> <p>Authority: Environment Agency - Anglian Region, Central Area Incident Date: 3rd March 2006 Incident Reference: 381276 Water Impact: Category 2 - Significant Incident Air Impact: Category 4 - No Impact Land Impact: Category 3 - Minor Incident Positional Accuracy: Located by supplier to within 10m Pollutant: Sewage Materials: Final Effluent</p>	A12SE (E)	436	2	548047 260914

Map ID	Details	Quadrant Reference (Compass Direction)	Estimated Distance From Site	Contact	NGR
64	<p>Water Abstractions</p> <p>Operator: Trinity College (Science Park) Licence Number: 6/33/33/**/059 Permit Version: Not Supplied Location: Lakes North Of, CAMBRIDGE Authority: Environment Agency, Anglian Region Abstraction: Spray Irrigation Abstraction Type: Not Supplied Source: Stream Daily Rate (m3): 1 Yearly Rate (m3): 227270 Details: Status: Revoked Authorised Start: Not Supplied Authorised End: Not Supplied Permit Start Date: Not Supplied Permit End Date: Not Supplied Positional Accuracy: Located by supplier to within 100m</p>	A11NW (NW)	53	2	546910 261390
65	<p>Water Abstractions</p> <p>Operator: Trinity College Cambridge Licence Number: 6/33/33/*G/0069 Permit Version: 100 Location: Lake A At Milton Authority: Environment Agency, Anglian Region Abstraction: General Farming And Domestic Abstraction Type: Water may be abstracted from a single point Source: Groundwater Daily Rate (m3): Not Supplied Yearly Rate (m3): Not Supplied Details: Fluvial Sand and Gravel; Status: Perpetuity Authorised Start: 01 May Authorised End: 30 September Permit Start Date: 1st November 1994 Permit End Date: Not Supplied Positional Accuracy: Located by supplier to within 10m</p>	A10NE (W)	315	2	546650 261450
65	<p>Water Abstractions</p> <p>Operator: Trinity College (Science Park) Licence Number: 6/33/33/**/059 Permit Version: Not Supplied Location: Lakes North Of, CAMBRIDGE Authority: Environment Agency, Anglian Region Abstraction: Spray Irrigation Abstraction Type: Not Supplied Source: Catchpit, Catchment Tank or Collecting Tank Daily Rate (m3): 1 Yearly Rate (m3): 227270 Details: Status: Revoked Authorised Start: Not Supplied Authorised End: Not Supplied Permit Start Date: Not Supplied Permit End Date: Not Supplied Positional Accuracy: Located by supplier to within 100m</p>	A10NE (W)	324	2	546640 261440
65	<p>Water Abstractions</p> <p>Operator: Trinity College Licence Number: 6/33/33/*g/050 Permit Version: Not Supplied Location: Drain North Of, CAMBRIDGE Authority: Environment Agency, Anglian Region Abstraction: Spray Irrigation Abstraction Type: Not Supplied Source: Catchpit, Catchment Tank or Collecting Tank Daily Rate (m3): 1 Yearly Rate (m3): 272730 Details: Status: Revoked Authorised Start: Not Supplied Authorised End: Not Supplied Permit Start Date: Not Supplied Permit End Date: Not Supplied Positional Accuracy: Located by supplier to within 100m</p>	A10NE (W)	336	2	546630 261460

Map ID	Details	Quadrant Reference (Compass Direction)	Estimated Distance From Site	Contact	NGR
66	<p>Water Abstractions</p> <p>Operator: Bard Pharmaceuticals Ltd Licence Number: 6/33/33/*g/057 Permit Version: Not Supplied Location: Borehole , SW OF MILTON Authority: Environment Agency, Anglian Region Abstraction: Industrial Processing (Miscellaneous) Abstraction Type: Not Supplied Source: Well And Borehole Daily Rate (m3): 33 Yearly Rate (m3): 136360 Details: Greensand 3; Status: Revoked Authorised Start: Not Supplied Authorised End: Not Supplied Permit Start Date: Not Supplied Permit End Date: Not Supplied Positional Accuracy: Located by supplier to within 10m</p>	A15NW (NW)	316	2	546900 261900
66	<p>Water Abstractions</p> <p>Operator: Bard Pharmaceuticals Ltd Licence Number: 6/33/33/*G/0071 Permit Version: 100 Location: Borehole At Cambridge Authority: Environment Agency, Anglian Region Abstraction: General Agriculture: Spray Irrigation - Direct Abstraction Type: Water may be abstracted from a single point Source: Groundwater Daily Rate (m3): Not Supplied Yearly Rate (m3): Not Supplied Details: Greensand 3; Status: Temporary Authorised Start: 01 April Authorised End: 30 September Permit Start Date: 1st February 1997 Permit End Date: Not Supplied Positional Accuracy: Located by supplier to within 100m</p>	A15SW (NW)	319	2	546890 261890
67	<p>Water Abstractions</p> <p>Operator: Trinity College (Science Park) Licence Number: 6/33/33/*g/053 Permit Version: Not Supplied Location: Drain North Of, CAMBRIDGE Authority: Environment Agency, Anglian Region Abstraction: Spray Irrigation Abstraction Type: Not Supplied Source: Catchpit, Catchment Tank or Collecting Tank Daily Rate (m3): 1 Yearly Rate (m3): 272730 Details: Status: Revoked Authorised Start: Not Supplied Authorised End: Not Supplied Permit Start Date: Not Supplied Permit End Date: Not Supplied Positional Accuracy: Located by supplier to within 100m</p>	A10NE (W)	362	2	546600 261400
68	<p>Water Abstractions</p> <p>Operator: W Downham Licence Number: 6/33/33/*G/0044 Permit Version: 100 Location: Well N Of Milton Authority: Environment Agency, Anglian Region Abstraction: General Farming And Domestic Abstraction Type: Water may be abstracted from a single point Source: Groundwater Daily Rate (m3): Not Supplied Yearly Rate (m3): Not Supplied Details: Greensand 3; Status: Perpetuity Authorised Start: 01 January Authorised End: 31 December Permit Start Date: 1st June 1966 Permit End Date: Not Supplied Positional Accuracy: Located by supplier to within 10m</p>	A14NE (NW)	401	2	546800 261900

Map ID	Details	Quadrant Reference (Compass Direction)	Estimated Distance From Site	Contact	NGR
69	<p>Water Abstractions</p> <p>Operator: Trinity College (Science Park) Licence Number: 6/33/33/**/059 Permit Version: Not Supplied Location: Drain North Of, CAMBRIDGE Authority: Environment Agency, Anglian Region Abstraction: Spray Irrigation Abstraction Type: Not Supplied Source: Catchpit, Catchment Tank or Collecting Tank Daily Rate (m3): 1 Yearly Rate (m3): 227270 Details: Status: Revoked Authorised Start: Not Supplied Authorised End: Not Supplied Permit Start Date: Not Supplied Permit End Date: Not Supplied Positional Accuracy: Located by supplier to within 100m</p>	A14SE (NW)	402	2	546720 261775
70	<p>Water Abstractions</p> <p>Operator: Trinity College Cambridge Licence Number: 6/33/33/*G/0069 Permit Version: 100 Location: Lake C At Milton Authority: Environment Agency, Anglian Region Abstraction: General Farming And Domestic Abstraction Type: Water may be abstracted from a single point Source: Groundwater Daily Rate (m3): Not Supplied Yearly Rate (m3): Not Supplied Details: Fluvial Sand and Gravel; Status: Perpetuity Authorised Start: 01 May Authorised End: 30 September Permit Start Date: 1st November 1994 Permit End Date: Not Supplied Positional Accuracy: Located by supplier to within 10m</p>	A14SE (NW)	474	2	546620 261750
71	<p>Water Abstractions</p> <p>Operator: Trinity College (Science Park) Licence Number: 6/33/33/**/059 Permit Version: Not Supplied Location: Drain North Of, CAMBRIDGE Authority: Environment Agency, Anglian Region Abstraction: Spray Irrigation Abstraction Type: Not Supplied Source: Stream Daily Rate (m3): 1 Yearly Rate (m3): 227270 Details: Status: Revoked Authorised Start: Not Supplied Authorised End: Not Supplied Permit Start Date: Not Supplied Permit End Date: Not Supplied Positional Accuracy: Located by supplier to within 100m</p>	A10NW (W)	605	2	546360 261470
72	<p>Water Abstractions</p> <p>Operator: Trinity College Cambridge Licence Number: 6/33/33/*G/0069 Permit Version: 100 Location: Lake B At Milton Authority: Environment Agency, Anglian Region Abstraction: General Farming And Domestic Abstraction Type: Water may be abstracted from a single point Source: Groundwater Daily Rate (m3): Not Supplied Yearly Rate (m3): Not Supplied Details: Fluvial Sand and Gravel; Status: Perpetuity Authorised Start: 01 May Authorised End: 30 September Permit Start Date: 1st November 1994 Permit End Date: Not Supplied Positional Accuracy: Located by supplier to within 10m</p>	A14SW (NW)	607	2	546450 261730

Map ID	Details	Quadrant Reference (Compass Direction)	Estimated Distance From Site	Contact	NGR
	<p>Water Abstractions</p> <p>Operator: Cambridge Regional College Licence Number: 6/33/33/*G/0065 Permit Version: 100 Location: Borehole - Impington Authority: Environment Agency, Anglian Region Abstraction: Amenity: Make-Up Or Top Up Water Abstraction Type: Water may be abstracted from a single point Source: Groundwater Daily Rate (m3): Not Supplied Yearly Rate (m3): Not Supplied Details: C Chalk 6; Status: Perpetuity Authorised Start: 01 April Authorised End: 31 October Permit Start Date: 1st May 1993 Permit End Date: Not Supplied Positional Accuracy: Located by supplier to within 10m</p>	A13SW (W)	1199	2	545800 261700
	<p>Water Abstractions</p> <p>Operator: Associated British Maltsters Licence Number: 6/33/33/*g/033 Permit Version: Not Supplied Location: Borehole At Ditton Walk, CAMBRIDGE Authority: Environment Agency, Anglian Region Abstraction: Industrial Processing (Miscellaneous) Abstraction Type: Not Supplied Source: Well And Borehole Daily Rate (m3): 62 Yearly Rate (m3): 277310 Details: C Chalk 6; Status: Revoked Authorised Start: Not Supplied Authorised End: Not Supplied Permit Start Date: Not Supplied Permit End Date: Not Supplied Positional Accuracy: Located by supplier to within 100m</p>	A3SE (S)	1368	2	547500 259795
	<p>Water Abstractions</p> <p>Operator: Pye Cambridge Ltd Licence Number: 6/33/33/*S/0042 Permit Version: 100 Location: River Cam At Cambridge Authority: Environment Agency, Anglian Region Abstraction: General Agriculture: Spray Irrigation - Direct Abstraction Type: Water may be abstracted from a single point Source: Surface Daily Rate (m3): Not Supplied Yearly Rate (m3): Not Supplied Details: Status: Perpetuity Authorised Start: 01 May Authorised End: 31 August Permit Start Date: 1st October 1971 Permit End Date: Not Supplied Positional Accuracy: Located by supplier to within 100m</p>	(S)	1829	2	546500 259500
73	<p>Water Industry Act Referrals</p> <p>Name: Bard Pharmaceuticals Ltd Location: Cambridge Science Park, Milton Road, CAMBRIDGE, Cambridgeshire, CB4 0AB Authority: Environment Agency, Anglian Region Permit Reference: SCE0152C2 Dated: 28th November 2014 Process Type: Permissions or amendments to discharge under the Water Industry Act 1991 Description: Processes which result in the discharge of Special Category effluents under The Trade Effluents (Prescribed Processes and Substances) Regulations Status: Application has been authorised and any conditions apply to the operator Positional Accuracy: Manually positioned within the geographical locality</p>	A14SE (NW)	249	2	546818 261643
74	<p>Water Industry Act Referrals</p> <p>Name: Bard Pharmaceuticals Limited Location: BARD PHARMACEUTICALS LIMITED, UNITS 127/137, CAMBRIDGE SCIENCE PARK, MILTON ROAD, CAMBRIDGE, CAMBRIDGESHIRE, CB4 4GW Authority: Environment Agency, Anglian Region Permit Reference: CE2276 Dated: 23rd November 2009 Process Type: Permissions or amendments to discharge under the Water Industry Act 1991 Description: Processes which result in the discharge of Special Category effluents under The Trade Effluents (Prescribed Processes and Substances) Regulations Status: Application received by the EA but is not yet authorised Positional Accuracy: Located by supplier to within 100m</p>	A14NE (NW)	401	2	546800 261900

Map ID	Details	Quadrant Reference (Compass Direction)	Estimated Distance From Site	Contact	NGR
	Groundwater Vulnerability Soil Classification: Soils of Intermediate Leaching Potential (I2) - Soils which can possibly transmit non or weakly absorbed pollutants and liquid discharges but are unlikely to transmit absorbed pollutants Map Sheet: Sheet 32 North Essex Scale: 1:100,000	A12NW (E)	0	2	547749 261366
	Groundwater Vulnerability Soil Classification: Soils of Intermediate Leaching Potential (I1) - Soils which can possibly transmit a wide range of pollutants Map Sheet: Sheet 32 North Essex Scale: 1:100,000	A11NW (SW)	0	2	547166 261272
	Drift Deposits None				
	Bedrock Aquifer Designations Aquifer Designation: Unproductive Strata	A11NW (SW)	0	1	547166 261272
	Superficial Aquifer Designations Aquifer Designation: Secondary Aquifer - A	A11NW (SW)	0	1	547166 261272
	Extreme Flooding from Rivers or Sea without Defences Type: Extent of Extreme Flooding from Rivers or Sea without Defences Flood Plain Type: Fluvial Models Boundary Accuracy: As Supplied	A12SW (E)	20	2	547780 261131
	Extreme Flooding from Rivers or Sea without Defences Type: Extent of Extreme Flooding from Rivers or Sea without Defences Flood Plain Type: Fluvial Models and Fluvial Events Boundary Accuracy: As Supplied	A12SE (E)	180	2	547964 261003
	Extreme Flooding from Rivers or Sea without Defences Type: Extent of Extreme Flooding from Rivers or Sea without Defences Flood Plain Type: Fluvial Models Boundary Accuracy: As Supplied	A16NE (NE)	246	2	548140 261941
	Flooding from Rivers or Sea without Defences Type: Extent of Flooding from Rivers or Sea without Defences Flood Plain Type: Fluvial Models Boundary Accuracy: As Supplied	(E)	140	2	548215 261681
	Flooding from Rivers or Sea without Defences Type: Extent of Flooding from Rivers or Sea without Defences Flood Plain Type: Fluvial Models Boundary Accuracy: As Supplied	A12SE (E)	144	2	547950 261076
	Areas Benefiting from Flood Defences None				
	Flood Water Storage Areas None				
	Flood Defences None				
75	OS Water Network Lines Watercourse Form: Inland river Watercourse Length: 426.3 Watercourse Level: On ground surface Permanent: True Watercourse Name: First Public Drain Catchment Name: Cam Ely Ouse and South Level Primacy: 1	A11SE (SE)	0	5	547309 261174
76	OS Water Network Lines Watercourse Form: Inland river Watercourse Length: 769.7 Watercourse Level: On ground surface Permanent: True Watercourse Name: First Public Drain Catchment Name: Cam Ely Ouse and South Level Primacy: 1	A12NW (NE)	0	5	547527 261491
77	OS Water Network Lines Watercourse Form: Inland river Watercourse Length: 3.9 Watercourse Level: Underground Permanent: True Watercourse Name: First Public Drain Catchment Name: Cam Ely Ouse and South Level Primacy: 1	A12NW (NE)	0	5	547524 261488

Map ID	Details	Quadrant Reference (Compass Direction)	Estimated Distance From Site	Contact	NGR
78	OS Water Network Lines Watercourse Form: Inland river Watercourse Length: 7.8 Watercourse Level: On ground surface Permanent: True Watercourse Name: First Public Drain Catchment Name: Cam Ely Ouse and South Level Primacy: 1	A16SE (NE)	0	5	548058 261663
79	OS Water Network Lines Watercourse Form: Inland river Watercourse Length: 166.1 Watercourse Level: On ground surface Permanent: True Watercourse Name: Not Supplied Catchment Name: Cam Ely Ouse and South Level Primacy: 1	A16SE (NE)	0	5	547906 261729
80	OS Water Network Lines Watercourse Form: Inland river Watercourse Length: 56.7 Watercourse Level: Underground Permanent: True Watercourse Name: First Public Drain Catchment Name: Cam Ely Ouse and South Level Primacy: 1	A16SE (NE)	0	5	548062 261669
81	OS Water Network Lines Watercourse Form: Inland river Watercourse Length: 12.1 Watercourse Level: Underground Permanent: True Watercourse Name: First Public Drain Catchment Name: Cam Ely Ouse and South Level Primacy: 1	A11SE (SE)	11	5	547284 261143
82	OS Water Network Lines Watercourse Form: Inland river Watercourse Length: 5.8 Watercourse Level: On ground surface Permanent: True Watercourse Name: First Public Drain Catchment Name: Cam Ely Ouse and South Level Primacy: 1	A11SE (SE)	23	5	547276 261134
83	OS Water Network Lines Watercourse Form: Inland river Watercourse Length: 448.9 Watercourse Level: On ground surface Permanent: True Watercourse Name: First Public Drain Catchment Name: Cam Ely Ouse and South Level Primacy: 1	A11NW (SW)	28	5	547135 261231
84	OS Water Network Lines Watercourse Form: Inland river Watercourse Length: 212.1 Watercourse Level: On ground surface Permanent: True Watercourse Name: Not Supplied Catchment Name: Cam Ely Ouse and South Level Primacy: 2	A11SE (SE)	28	5	547272 261129
85	OS Water Network Lines Watercourse Form: Inland river Watercourse Length: 98.9 Watercourse Level: On ground surface Permanent: True Watercourse Name: Not Supplied Catchment Name: Cam Ely Ouse and South Level Primacy: 2	A12NE (E)	37	5	547893 261292
86	OS Water Network Lines Watercourse Form: Inland river Watercourse Length: 386.4 Watercourse Level: On ground surface Permanent: True Watercourse Name: Not Supplied Catchment Name: Cam Ely Ouse and South Level Primacy: 2	A15NW (N)	42	5	546984 261921

Map ID	Details	Quadrant Reference (Compass Direction)	Estimated Distance From Site	Contact	NGR
87	OS Water Network Lines Watercourse Form: Inland river Watercourse Length: 215.1 Watercourse Level: On ground surface Permanent: True Watercourse Name: First Public Drain Catchment Name: Cam Ely Ouse and South Level Primacy: 1	A16SE (NE)	45	5	548091 261718
88	OS Water Network Lines Watercourse Form: Inland river Watercourse Length: 42.3 Watercourse Level: Not Supplied Permanent: True Watercourse Name: Not Supplied Catchment Name: Cam Ely Ouse and South Level Primacy: 2	A11NW (W)	51	5	546903 261353
89	OS Water Network Lines Watercourse Form: Inland river Watercourse Length: 98.2 Watercourse Level: On ground surface Permanent: True Watercourse Name: First Public Drain Catchment Name: Cam Ely Ouse and South Level Primacy: 1	A11NW (NW)	52	5	546910 261394
90	OS Water Network Lines Watercourse Form: Inland river Watercourse Length: 48.4 Watercourse Level: On ground surface Permanent: True Watercourse Name: Not Supplied Catchment Name: Cam Ely Ouse and South Level Primacy: 2	A11NW (NW)	54	5	546926 261447
91	OS Water Network Lines Watercourse Form: Inland river Watercourse Length: 69.6 Watercourse Level: On ground surface Permanent: True Watercourse Name: Not Supplied Catchment Name: Cam Ely Ouse and South Level Primacy: 2	A11NW (NW)	70	5	546937 261494
92	OS Water Network Lines Watercourse Form: Inland river Watercourse Length: 29.6 Watercourse Level: On ground surface Permanent: True Watercourse Name: Not Supplied Catchment Name: Cam Ely Ouse and South Level Primacy: 2	A15SW (NW)	103	5	546949 261577
93	OS Water Network Lines Watercourse Form: Inland river Watercourse Length: 105.5 Watercourse Level: On ground surface Permanent: True Watercourse Name: Not Supplied Catchment Name: Cam Ely Ouse and South Level Primacy: 2	A12NE (E)	106	5	547953 261251
94	OS Water Network Lines Watercourse Form: Inland river Watercourse Length: 259.4 Watercourse Level: On ground surface Permanent: True Watercourse Name: Not Supplied Catchment Name: Cam Ely Ouse and South Level Primacy: 2	A12SE (E)	107	5	547858 261127
95	OS Water Network Lines Watercourse Form: Inland river Watercourse Length: 78.5 Watercourse Level: On ground surface Permanent: True Watercourse Name: Not Supplied Catchment Name: Cam Ely Ouse and South Level Primacy: 2	A12SE (E)	107	5	547893 261206

Map ID	Details	Quadrant Reference (Compass Direction)	Estimated Distance From Site	Contact	NGR
96	OS Water Network Lines Watercourse Form: Inland river Watercourse Length: 4.9 Watercourse Level: Underground Permanent: True Watercourse Name: Not Supplied Catchment Name: Cam Ely Ouse and South Level Primacy: 2	A12NE (E)	110	5	547951 261246
97	OS Water Network Lines Watercourse Form: Inland river Watercourse Length: 97.6 Watercourse Level: On ground surface Permanent: True Watercourse Name: Not Supplied Catchment Name: Cam Ely Ouse and South Level Primacy: 2	A15SW (NW)	120	5	546953 261615
98	OS Water Network Lines Watercourse Form: Inland river Watercourse Length: 16.3 Watercourse Level: Underground Permanent: True Watercourse Name: First Public Drain Catchment Name: Cam Ely Ouse and South Level Primacy: 1	A10NE (NW)	139	5	546832 261454
99	OS Water Network Lines Watercourse Form: Inland river Watercourse Length: 555.6 Watercourse Level: On ground surface Permanent: True Watercourse Name: First Public Drain Catchment Name: Cam Ely Ouse and South Level Primacy: 1	A10NE (NW)	155	5	546819 261463
100	OS Water Network Lines Watercourse Form: Inland river Watercourse Length: 3.3 Watercourse Level: Underground Permanent: True Watercourse Name: Not Supplied Catchment Name: Cam Ely Ouse and South Level Primacy: 2	A15SW (NW)	172	5	546952 261712
101	OS Water Network Lines Watercourse Form: Inland river Watercourse Length: 8.6 Watercourse Level: On ground surface Permanent: True Watercourse Name: Not Supplied Catchment Name: Cam Ely Ouse and South Level Primacy: 2	A15SW (NW)	174	5	546952 261715
102	OS Water Network Lines Watercourse Form: Inland river Watercourse Length: 177.8 Watercourse Level: On ground surface Permanent: True Watercourse Name: Not Supplied Catchment Name: Cam Ely Ouse and South Level Primacy: 1	A12SE (E)	184	5	547988 261111
103	OS Water Network Lines Watercourse Form: Inland river Watercourse Length: 10.0 Watercourse Level: Underground Permanent: True Watercourse Name: Not Supplied Catchment Name: Cam Ely Ouse and South Level Primacy: 2	A12SE (E)	216	5	547957 261115
104	OS Water Network Lines Watercourse Form: Inland river Watercourse Length: 21.4 Watercourse Level: On ground surface Permanent: True Watercourse Name: Not Supplied Catchment Name: Cam Ely Ouse and South Level Primacy: 2	A12SE (E)	218	5	547966 261118

Map ID	Details	Quadrant Reference (Compass Direction)	Estimated Distance From Site	Contact	NGR
105	OS Water Network Lines Watercourse Form: Inland river Watercourse Length: 387.2 Watercourse Level: On ground surface Permanent: True Watercourse Name: Not Supplied Catchment Name: Cam Ely Ouse and South Level Primacy: 2	A12NE (E)	230	5	548118 261295
106	OS Water Network Lines Watercourse Form: Inland river Watercourse Length: 380.9 Watercourse Level: Underground Permanent: True Watercourse Name: Thirteenth Public Drain Catchment Name: Cam Ely Ouse and South Level Primacy: 2	A15NE (N)	233	5	547334 262211
107	OS Water Network Lines Watercourse Form: Inland river Watercourse Length: 1.7 Watercourse Level: Underground Permanent: True Watercourse Name: Not Supplied Catchment Name: Cam Ely Ouse and South Level Primacy: 2	A12SE (E)	234	5	547987 261112
108	OS Water Network Lines Watercourse Form: Inland river Watercourse Length: 2.1 Watercourse Level: On ground surface Permanent: True Watercourse Name: Not Supplied Catchment Name: Cam Ely Ouse and South Level Primacy: 1	A12SE (E)	235	5	547987 261110
109	OS Water Network Lines Watercourse Form: Inland river Watercourse Length: 8.1 Watercourse Level: Underground Permanent: True Watercourse Name: Not Supplied Catchment Name: Cam Ely Ouse and South Level Primacy: 1	A12SE (E)	236	5	547985 261102
110	OS Water Network Lines Watercourse Form: Inland river Watercourse Length: 61.1 Watercourse Level: On ground surface Permanent: True Watercourse Name: Not Supplied Catchment Name: Cam Ely Ouse and South Level Primacy: 1	A12SE (E)	241	5	547962 261045
111	OS Water Network Lines Watercourse Form: Inland river Watercourse Length: 233.8 Watercourse Level: On ground surface Permanent: True Watercourse Name: Thirteenth Public Drain Catchment Name: Cam Ely Ouse and South Level Primacy: 2	A16NW (NE)	247	5	547552 262165
112	OS Water Network Lines Watercourse Form: Inland river Watercourse Length: 9.4 Watercourse Level: Underground Permanent: True Watercourse Name: Thirteenth Public Drain Catchment Name: Cam Ely Ouse and South Level Primacy: 2	A16NW (NE)	257	5	547741 262096
113	OS Water Network Lines Watercourse Form: Inland river Watercourse Length: 110.5 Watercourse Level: On ground surface Permanent: True Watercourse Name: Thirteenth Public Drain Catchment Name: Cam Ely Ouse and South Level Primacy: 2	A16NE (NE)	258	5	548105 261945

Map ID	Details	Quadrant Reference (Compass Direction)	Estimated Distance From Site	Contact	NGR
114	OS Water Network Lines Watercourse Form: Inland river Watercourse Length: 35.7 Watercourse Level: On ground surface Permanent: True Watercourse Name: Thirteenth Public Drain Catchment Name: Cam Ely Ouse and South Level Primacy: 2	A16NW (NE)	259	5	547750 262094
115	OS Water Network Lines Watercourse Form: Inland river Watercourse Length: 349.9 Watercourse Level: On ground surface Permanent: True Watercourse Name: Thirteenth Public Drain Catchment Name: Cam Ely Ouse and South Level Primacy: 2	A16NW (NE)	259	5	547784 262083
116	OS Water Network Lines Watercourse Form: Inland river Watercourse Length: 219.2 Watercourse Level: On ground surface Permanent: True Watercourse Name: Not Supplied Catchment Name: Cam Ely Ouse and South Level Primacy: 2	A16NE (NE)	259	5	548105 261945
117	OS Water Network Lines Watercourse Form: Inland river Watercourse Length: 326.0 Watercourse Level: On ground surface Permanent: True Watercourse Name: River Cam Catchment Name: Cam Ely Ouse and South Level Primacy: 1	A12SE (E)	432	5	548075 260916
118	OS Water Network Lines Watercourse Form: Inland river Watercourse Length: 227.3 Watercourse Level: On ground surface Permanent: True Watercourse Name: Not Supplied Catchment Name: Cam Ely Ouse and South Level Primacy: 2	A12SE (E)	448	5	548179 260995
119	OS Water Network Lines Watercourse Form: Inland river Watercourse Length: 18.2 Watercourse Level: On ground surface Permanent: True Watercourse Name: River Cam Catchment Name: Cam Ely Ouse and South Level Primacy: 1	A12SE (E)	448	5	548179 260995
120	OS Water Network Lines Watercourse Form: Inland river Watercourse Length: 264.0 Watercourse Level: On ground surface Permanent: True Watercourse Name: Not Supplied Catchment Name: Cam Ely Ouse and South Level Primacy: 2	A16NE (NE)	464	5	548180 262150
121	OS Water Network Lines Watercourse Form: Inland river Watercourse Length: 30.1 Watercourse Level: On ground surface Permanent: True Watercourse Name: Not Supplied Catchment Name: Cam Ely Ouse and South Level Primacy: 2	A16NE (NE)	477	5	548169 262156
122	OS Water Network Lines Watercourse Form: Inland river Watercourse Length: 226.7 Watercourse Level: On ground surface Permanent: True Watercourse Name: Not Supplied Catchment Name: Cam Ely Ouse and South Level Primacy: 2	A15NW (N)	479	5	546911 262225

Map ID	Details	Quadrant Reference (Compass Direction)	Estimated Distance From Site	Contact	NGR
123	OS Water Network Lines Watercourse Form: Inland river Watercourse Length: 138.0 Watercourse Level: Not Supplied Permanent: True Watercourse Name: Not Supplied Catchment Name: Cam Ely Ouse and South Level Primacy: 2	A8NW (SE)	519	5	547826 260789
124	OS Water Network Lines Watercourse Form: Inland river Watercourse Length: 51.0 Watercourse Level: On ground surface Permanent: True Watercourse Name: Not Supplied Catchment Name: Cam Ely Ouse and South Level Primacy: 2	A8NW (SE)	528	5	547580 260703
125	OS Water Network Lines Watercourse Form: Inland river Watercourse Length: 63.9 Watercourse Level: On ground surface Permanent: True Watercourse Name: Not Supplied Catchment Name: Cam Ely Ouse and South Level Primacy: 2	A8NW (SE)	563	5	547566 260654
126	OS Water Network Lines Watercourse Form: Inland river Watercourse Length: 34.0 Watercourse Level: On ground surface Permanent: True Watercourse Name: Not Supplied Catchment Name: Cam Ely Ouse and South Level Primacy: 2	A8NE (SE)	578	5	547953 260737
127	OS Water Network Lines Watercourse Form: Inland river Watercourse Length: 218.2 Watercourse Level: On ground surface Permanent: True Watercourse Name: Not Supplied Catchment Name: Cam Ely Ouse and South Level Primacy: 2	A14NE (NW)	580	5	546763 262179
128	OS Water Network Lines Watercourse Form: Inland river Watercourse Length: 119.9 Watercourse Level: On ground surface Permanent: True Watercourse Name: Not Supplied Catchment Name: Cam Ely Ouse and South Level Primacy: 2	A8NE (SE)	596	5	547986 260725
129	OS Water Network Lines Watercourse Form: Inland river Watercourse Length: 502.5 Watercourse Level: On ground surface Permanent: True Watercourse Name: Not Supplied Catchment Name: Cam Ely Ouse and South Level Primacy: 2	A14NE (NW)	605	5	546693 262114
130	OS Water Network Lines Watercourse Form: Inland river Watercourse Length: 43.0 Watercourse Level: On ground surface Permanent: True Watercourse Name: Not Supplied Catchment Name: Cam Ely Ouse and South Level Primacy: 2	A8NE (SE)	621	5	548177 260771
131	OS Water Network Lines Watercourse Form: Inland river Watercourse Length: 12.0 Watercourse Level: On ground surface Permanent: True Watercourse Name: Not Supplied Catchment Name: Cam Ely Ouse and South Level Primacy: 2	A8NE (SE)	628	5	548103 260729

Map ID	Details	Quadrant Reference (Compass Direction)	Estimated Distance From Site	Contact	NGR
132	OS Water Network Lines Watercourse Form: Inland river Watercourse Length: 49.0 Watercourse Level: On ground surface Permanent: True Watercourse Name: River Cam Catchment Name: Cam Ely Ouse and South Level Primacy: 1	A8NE (SE)	628	5	548103 260729
133	OS Water Network Lines Watercourse Form: Inland river Watercourse Length: 47.2 Watercourse Level: On ground surface Permanent: True Watercourse Name: Not Supplied Catchment Name: Cam Ely Ouse and South Level Primacy: 2	A8NE (SE)	630	5	548115 260732
134	OS Water Network Lines Watercourse Form: Inland river Watercourse Length: 27.0 Watercourse Level: On ground surface Permanent: True Watercourse Name: Not Supplied Catchment Name: Cam Ely Ouse and South Level Primacy: 2	A14SW (NW)	650	5	546459 261827
135	OS Water Network Lines Watercourse Form: Inland river Watercourse Length: 6.5 Watercourse Level: Underground Permanent: True Watercourse Name: Not Supplied Catchment Name: Cam Ely Ouse and South Level Primacy: 2	A8NE (SE)	671	5	548097 260680
136	OS Water Network Lines Watercourse Form: Inland river Watercourse Length: 11.6 Watercourse Level: On ground surface Permanent: True Watercourse Name: Not Supplied Catchment Name: Cam Ely Ouse and South Level Primacy: 2	A8NE (SE)	674	5	548103 260679
137	OS Water Network Lines Watercourse Form: Inland river Watercourse Length: 23.7 Watercourse Level: On ground surface Permanent: True Watercourse Name: River Cam Catchment Name: Cam Ely Ouse and South Level Primacy: 1	A8NE (SE)	676	5	548114 260681
138	OS Water Network Lines Watercourse Form: Inland river Watercourse Length: 235.3 Watercourse Level: On ground surface Permanent: True Watercourse Name: River Cam Catchment Name: Cam Ely Ouse and South Level Primacy: 1	A8NE (SE)	700	5	548119 260658
139	OS Water Network Lines Watercourse Form: Inland river Watercourse Length: 11.2 Watercourse Level: On ground surface Permanent: True Watercourse Name: Not Supplied Catchment Name: Cam Ely Ouse and South Level Primacy: 2	A8NE (SE)	700	5	548119 260658
140	OS Water Network Lines Watercourse Form: Inland river Watercourse Length: 15.6 Watercourse Level: On ground surface Permanent: True Watercourse Name: Not Supplied Catchment Name: Cam Ely Ouse and South Level Primacy: 2	A8NE (SE)	700	5	548130 260662

Map ID	Details	Quadrant Reference (Compass Direction)	Estimated Distance From Site	Contact	NGR
141	OS Water Network Lines Watercourse Form: Inland river Watercourse Length: 88.3 Watercourse Level: On ground surface Permanent: True Watercourse Name: Not Supplied Catchment Name: Cam Ely Ouse and South Level Primacy: 2	A14NE (NW)	756	5	546545 262162
142	OS Water Network Lines Watercourse Form: Inland river Watercourse Length: 222.1 Watercourse Level: On ground surface Permanent: True Watercourse Name: Not Supplied Catchment Name: Cam Ely Ouse and South Level Primacy: 2	A14NE (NW)	756	5	546545 262162
143	OS Water Network Lines Watercourse Form: Inland river Watercourse Length: 87.6 Watercourse Level: On ground surface Permanent: True Watercourse Name: Not Supplied Catchment Name: Cam Ely Ouse and South Level Primacy: 2	A14NW (NW)	824	5	546458 262150
144	OS Water Network Lines Watercourse Form: Inland river Watercourse Length: 271.7 Watercourse Level: On ground surface Permanent: True Watercourse Name: Not Supplied Catchment Name: Cam Ely Ouse and South Level Primacy: 2	A14NW (NW)	824	5	546458 262150
145	OS Water Network Lines Watercourse Form: Inland river Watercourse Length: 589.6 Watercourse Level: On ground surface Permanent: True Watercourse Name: River Cam Catchment Name: Cam Ely Ouse and South Level Primacy: 1	A4NW (S)	891	5	547545 260211
146	OS Water Network Lines Watercourse Form: Inland river Watercourse Length: 14.8 Watercourse Level: On ground surface Permanent: True Watercourse Name: Not Supplied Catchment Name: Cam Ely Ouse and South Level Primacy: 2	A8SE (SE)	891	5	548084 260445
147	OS Water Network Lines Watercourse Form: Inland river Watercourse Length: 29.6 Watercourse Level: On ground surface Permanent: True Watercourse Name: Not Supplied Catchment Name: Cam Ely Ouse and South Level Primacy: 2	A8SE (SE)	905	5	548093 260434
148	OS Water Network Lines Watercourse Form: Inland river Watercourse Length: 11.3 Watercourse Level: On ground surface Permanent: True Watercourse Name: Not Supplied Catchment Name: Cam Ely Ouse and South Level Primacy: 2	A8SE (SE)	931	5	548111 260411
149	OS Water Network Lines Watercourse Form: Inland river Watercourse Length: 8.5 Watercourse Level: On ground surface Permanent: True Watercourse Name: Not Supplied Catchment Name: Cam Ely Ouse and South Level Primacy: 2	A8SE (SE)	931	5	548104 260407

Map ID	Details	Quadrant Reference (Compass Direction)	Estimated Distance From Site	Contact	NGR
150	OS Water Network Lines Watercourse Form: Inland river Watercourse Length: 54.1 Watercourse Level: On ground surface Permanent: True Watercourse Name: Not Supplied Catchment Name: Cam Ely Ouse and South Level Primacy: 2	A8SE (SE)	942	5	548117 260402
151	OS Water Network Lines Watercourse Form: Inland river Watercourse Length: 32.4 Watercourse Level: On ground surface Permanent: True Watercourse Name: Not Supplied Catchment Name: Cam Ely Ouse and South Level Primacy: 2	A8SE (SE)	942	5	548117 260402
152	OS Water Network Lines Watercourse Form: Inland river Watercourse Length: 209.2 Watercourse Level: On ground surface Permanent: True Watercourse Name: River Cam Catchment Name: Cam Ely Ouse and South Level Primacy: 1	A3NE (S)	965	5	547389 260187
153	OS Water Network Lines Watercourse Form: Inland river Watercourse Length: 131.9 Watercourse Level: On ground surface Permanent: True Watercourse Name: River Cam Catchment Name: Cam Ely Ouse and South Level Primacy: 1	A3NE (S)	967	5	547423 260188
154	OS Water Network Lines Watercourse Form: Inland river Watercourse Length: 37.0 Watercourse Level: On ground surface Permanent: True Watercourse Name: Not Supplied Catchment Name: Cam Ely Ouse and South Level Primacy: 1	A4NW (S)	969	5	547545 260211
155	OS Water Network Lines Watercourse Form: Inland river Watercourse Length: 6.0 Watercourse Level: On ground surface Permanent: True Watercourse Name: River Cam Catchment Name: Cam Ely Ouse and South Level Primacy: 1	A3NE (S)	972	5	547416 260184
156	OS Water Network Lines Watercourse Form: Inland river Watercourse Length: 286.4 Watercourse Level: On ground surface Permanent: True Watercourse Name: Coldham's Brook Catchment Name: Cam Ely Ouse and South Level Primacy: 1	A3NE (S)	975	5	547412 260179
157	OS Water Network Lines Watercourse Form: Inland river Watercourse Length: 88.1 Watercourse Level: On ground surface Permanent: True Watercourse Name: Not Supplied Catchment Name: Cam Ely Ouse and South Level Primacy: 2	A8SE (SE)	991	5	548005 260327
158	OS Water Network Lines Watercourse Form: Inland river Watercourse Length: 7.0 Watercourse Level: Underground Permanent: True Watercourse Name: Not Supplied Catchment Name: Cam Ely Ouse and South Level Primacy: 2	A8SE (SE)	996	5	548134 260350

Map ID	Details	Quadrant Reference (Compass Direction)	Estimated Distance From Site	Contact	NGR
159	<p>Historical Landfill Sites</p> <p>Licence Holder: Lavender and Bateman Location: Cambridge Road, Milton, Cambridgeshire Name: Winship Industrial Estate Operator Location: Not Supplied Boundary Accuracy: As Supplied Provider Reference: EAHLD01793 First Input Date: 31st December 1974 Last Input Date: 31st December 1980 Specified Waste: Deposited Waste included Inert Waste Type: EA Waste Ref: 0 Regis Ref: Not Supplied WRC Ref: 0500/0091 BGS Ref: Not Supplied Other Ref: LS 18</p>	A16NW (NE)	333	2	547652 262216
160	<p>Licensed Waste Management Facilities (Landfill Boundaries)</p> <p>Name: Milton Landfill Epr/Bv4584iu Licence Number: 0 Location: Milton Landfill, Butt Lane, Milton, Cambridge, Cambridgeshire, CB24 6DQ Licence Holder: East Waste Limited Authority: Environment Agency - Anglian Region, Central Area Site Category: Waste Landfilling; >10 T/D with Capacity >25,000T Excluding Inert Waste Max Input Rate: Not Supplied Licence Status: Effective Issued: 18th April 2016 Positional Accuracy: Positioned by the supplier Boundary Accuracy: As Supplied</p>	A15NW (N)	496	2	546862 262193
161	<p>Licensed Waste Management Facilities (Locations)</p> <p>Licence Number: 400057 Location: Cambridge Sewage Treatment Works, Cowley Road, Cambridge, Cambridgeshire, CB4 0AP Operator Name: Anglian Water Services Limited Operator Location: Not Supplied Authority: Environment Agency - Anglian Region, Central Area Site Category: Landfill Gas Engine (<3 mW) Licence Status: Modified Issued: 9th April 2013 Last Modified: 18th August 2016 Expires: Not Supplied Suspended: Not Supplied Revoked: Not Supplied Surrendered: Not Supplied IPPC Reference: Not Supplied Positional Accuracy: Located by supplier to within 10m</p>	A16SW (NE)	0	2	547520 261630
162	<p>Licensed Waste Management Facilities (Locations)</p> <p>Licence Number: 101864 Location: Cowley Road, Cambridge, Cambridgeshire, CB4 0AP Operator Name: Anglian Water Services Limited Operator Location: Not Supplied Authority: Environment Agency - Anglian Region, Central Area Site Category: Sewage sludge treatment Licence Status: Modified Issued: 17th August 2010 Last Modified: 18th August 2016 Expires: Not Supplied Suspended: Not Supplied Revoked: Not Supplied Surrendered: Not Supplied IPPC Reference: Not Supplied Positional Accuracy: Located by supplier to within 10m</p>	A15SE (NE)	0	2	547350 261645
163	<p>Licensed Waste Management Facilities (Locations)</p> <p>Licence Number: 70215 Location: Veolia Environmental Services, Cowley Road, Cambridge, Cambridgeshire, CB4 0DN Operator Name: Veolia E S Cleanaway (U K) Ltd Operator Location: Not Supplied Authority: Environment Agency - Anglian Region, Central Area Site Category: Special Waste Transfer Stations Licence Status: Surrendered Issued: 30th December 1982 Last Modified: 7th February 1995 Expires: Not Supplied Suspended: Not Supplied Revoked: Not Supplied Surrendered: 17th October 2011 IPPC Reference: Not Supplied Positional Accuracy: Located by supplier to within 100m</p>	A11NE (NE)	0	2	547300 261400

Map ID	Details	Quadrant Reference (Compass Direction)	Estimated Distance From Site	Contact	NGR
164	<p>Licensed Waste Management Facilities (Locations)</p> <p>Licence Number: 104734 Location: Cambridge Waste Management Centre, Cowley Road, Cambridge, Cambridgeshire, CB4 0DN Operator Name: Veolia E S (U K) Ltd Operator Location: Not Supplied Authority: Environment Agency - Anglian Region, Central Area Site Category: HCI Waste TS + treatment Licence Status: Issued Issued: 24th October 2012 Last Modified: Not Supplied Expires: Not Supplied Suspended: Not Supplied Revoked: Not Supplied Surrendered: Not Supplied IPPC Reference: Not Supplied Positional Accuracy: Located by supplier to within 10m</p>	A11SE (SE)	73	2	547369 261125
165	<p>Licensed Waste Management Facilities (Locations)</p> <p>Licence Number: 100141 Location: Land/ Premises At, Cowley Road, Cambridge, Cambridgeshire, CB4 0WZ Operator Name: Mick George Ltd Operator Location: Not Supplied Authority: Environment Agency - Anglian Region, Central Area Site Category: Household, Commercial And Industrial Transfer Stations Licence Status: Modified Issued: 13th December 2007 Last Modified: 6th February 2017 Expires: Not Supplied Suspended: Not Supplied Revoked: Not Supplied Surrendered: Not Supplied IPPC Reference: Not Supplied Positional Accuracy: Located by supplier to within 10m</p>	A15SW (N)	75	2	547160 261860
166	<p>Licensed Waste Management Facilities (Locations)</p> <p>Licence Number: 100636 Location: Longacre Farm, Fen Road, Chesterton, Cambridge, Cambridgeshire, CB4 1TU Operator Name: O' Connor Nelson Operator Location: Not Supplied Authority: Environment Agency - Anglian Region, Central Area Site Category: HCI Waste TS + treatment Licence Status: Issued Issued: 18th December 2008 Last Modified: Not Supplied Expires: Not Supplied Suspended: Not Supplied Revoked: Not Supplied Surrendered: Not Supplied IPPC Reference: Not Supplied Positional Accuracy: Located by supplier to within 10m</p>	A12NE (E)	147	2	548030 261310
167	<p>Licensed Waste Management Facilities (Locations)</p> <p>Licence Number: 75196 Location: Rentokil, Cambridge Rd, Milton, Cambridgeshire, CB4 6AZ Operator Name: Rentokil Initial Services Ltd Operator Location: Not Supplied Authority: Environment Agency - Anglian Region, Central Area Site Category: Household, Commercial And Industrial Transfer Stations Licence Status: Surrendered Issued: 4th October 2006 Last Modified: Not Supplied Expires: Not Supplied Suspended: Not Supplied Revoked: Not Supplied Surrendered: 16th April 2010 IPPC Reference: Not Supplied Positional Accuracy: Located by supplier to within 10m</p>	A15NE (N)	154	2	547395 262118

Map ID	Details	Quadrant Reference (Compass Direction)	Estimated Distance From Site	Contact	NGR
168	<p>Licensed Waste Management Facilities (Locations)</p> <p>Licence Number: 100687 Location: The Old Coal Yard, Fen Road, Chesterton, Cambridgeshire, CB4 1TU Operator Name: Joseph Upton & Rhoda Upton Operator Location: Not Supplied Authority: Environment Agency - Anglian Region, Central Area Site Category: HCl Waste TS + treatment Licence Status: Surrendered Issued: 18th December 2008 Last Modified: Not Supplied Expires: Not Supplied Suspended: Not Supplied Revoked: Not Supplied Surrendered: 8th March 2011 IPPC Reference: Not Supplied Positional Accuracy: Located by supplier to within 10m</p>	A8NW (SE)	589	2	547820 260720
169	<p>Licensed Waste Management Facilities (Locations)</p> <p>Licence Number: 75175 Location: 32 Cave Industrial Estate, Fen Road, Cambridge, Cambridgeshire, CB4 1UN Operator Name: Cambridge Parts Centre Operator Location: Not Supplied Authority: Environment Agency - Anglian Region, Central Area Site Category: End of Life Vehicles Licence Status: Issued Issued: 24th August 2007 Last Modified: Not Supplied Expires: Not Supplied Suspended: Not Supplied Revoked: Not Supplied Surrendered: Not Supplied IPPC Reference: Not Supplied Positional Accuracy: Located by supplier to within 10m</p>	A8NW (SE)	592	2	547621 260654
170	<p>Licensed Waste Management Facilities (Locations)</p> <p>Licence Number: 70175 Location: Greengate, Fen Road, Chesterton, Cambridge, Cambridgeshire, CB4 1UN Operator Name: C Hollis Operator Location: Not Supplied Authority: Environment Agency - Anglian Region, Central Area Site Category: Metal Recycling Sites (Vehicle Dismantlers) Licence Status: Surrendered Issued: 20th September 1995 Last Modified: Not Supplied Expires: Not Supplied Suspended: Not Supplied Revoked: Not Supplied Surrendered: 16th February 2007 IPPC Reference: Not Supplied Positional Accuracy: Located by supplier to within 100m</p>	A8NW (SE)	604	2	547700 260700
	<p>Local Authority Landfill Coverage</p> <p>Name: South Cambridgeshire District Council - Has supplied landfill data</p>		0	6	546914 261470
	<p>Local Authority Landfill Coverage</p> <p>Name: Cambridge City Council - Has supplied landfill data</p>		0	7	547166 261272
	<p>Local Authority Landfill Coverage</p> <p>Name: Cambridgeshire County Council - Has not been able to supply Landfill data</p>		0	8	547166 261272
171	<p>Potentially Infilled Land (Non-Water)</p> <p>Bearing Ref: E Use: Unknown Filled Ground (Pit, quarry etc) Date of Mapping: 1992</p>	A12SW (E)	14	-	547541 261147
172	<p>Potentially Infilled Land (Non-Water)</p> <p>Bearing Ref: NE Use: Unknown Filled Ground (Pit, quarry etc) Date of Mapping: 1992</p>	A16SE (NE)	71	-	547870 261842
173	<p>Potentially Infilled Land (Non-Water)</p> <p>Bearing Ref: NE Use: Unknown Filled Ground (Pit, quarry etc) Date of Mapping: 1992</p>	A16NW (NE)	77	-	547677 261928
174	<p>Potentially Infilled Land (Non-Water)</p> <p>Bearing Ref: NE Use: Unknown Filled Ground (Pit, quarry etc) Date of Mapping: 1992</p>	A16NW (NE)	87	-	547590 261978

Map ID	Details	Quadrant Reference (Compass Direction)	Estimated Distance From Site	Contact	NGR
175	Potentially Infilled Land (Non-Water) Bearing Ref: N Use: Unknown Filled Ground (Pit, quarry etc) Date of Mapping: 1992	A16NW (N)	246	-	547527 262175
176	Potentially Infilled Land (Non-Water) Bearing Ref: E Use: Unknown Filled Ground (Pit, quarry etc) Date of Mapping: 1992	A12SW (E)	247	-	547742 261068
177	Potentially Infilled Land (Non-Water) Bearing Ref: E Use: Unknown Filled Ground (Pit, quarry etc) Date of Mapping: 1992	A12SW (E)	261	-	547767 261063
178	Potentially Infilled Land (Non-Water) Bearing Ref: SW Use: Unknown Filled Ground (Pit, quarry etc) Date of Mapping: 1992	A10SE (SW)	371	-	546822 261044
179	Potentially Infilled Land (Non-Water) Bearing Ref: SE Use: Unknown Filled Ground (Pit, quarry etc) Date of Mapping: 1992	A8NW (SE)	648	-	547588 260570
180	Potentially Infilled Land (Non-Water) Bearing Ref: SE Use: Unknown Filled Ground (Pit, quarry etc) Date of Mapping: 1992	A8NW (SE)	737	-	547809 260572
181	Potentially Infilled Land (Non-Water) Bearing Ref: S Use: Unknown Filled Ground (Pit, quarry etc) Date of Mapping: 1992	A7SE (S)	754	-	547477 260416
182	Potentially Infilled Land (Non-Water) Bearing Ref: SW Use: Unknown Filled Ground (Pit, quarry etc) Date of Mapping: 1992	A6SE (SW)	772	-	546824 260536
183	Potentially Infilled Land (Non-Water) Bearing Ref: S Use: Unknown Filled Ground (Pit, quarry etc) Date of Mapping: 1992	A7SE (S)	785	-	547497 260389
184	Potentially Infilled Land (Non-Water) Bearing Ref: S Use: Unknown Filled Ground (Pit, quarry etc) Date of Mapping: 1992	A7SE (S)	911	-	547200 260242
185	Potentially Infilled Land (Non-Water) Bearing Ref: S Use: Unknown Filled Ground (Pit, quarry etc) Date of Mapping: 1992	A7SW (S)	919	-	547001 260277
186	Potentially Infilled Land (Water) Use: Unknown Filled Ground (Pond, marsh, river, stream, dock etc) Date of Mapping: 1959	A8NW (SE)	404	-	547595 260878
187	Potentially Infilled Land (Water) Use: Unknown Filled Ground (Pond, marsh, river, stream, dock etc) Date of Mapping: 1889	A7SE (S)	660	-	547441 260504

Map ID	Details	Quadrant Reference (Compass Direction)	Estimated Distance From Site	Contact	NGR
188	<p>Registered Landfill Sites</p> <p>Licence Holder: East Waste Ltd Licence Reference: LS 109 Site Location: Milton Landfill, Butt Lane, Milton, Cambridge, Cambridgeshire, Cb4 6dg Licence Easting: Not Supplied Licence Northing: Not Supplied Operator Location: Alpha House, 7D High Street, Fenstanton, HUNTINGDON, Cambridgeshire, PE18 9LQ</p> <p>Authority: Environment Agency - Anglian Region, Central Area Site Category: Landfill Max Input Rate: Large (Equal to or greater than 75,000 and less than 250,000 tonnes per year) Waste Source: No known restriction on source of waste Restrictions: Status: Record supersededSuperseded Dated: 20th December 1992 Preceded By: LS 109 Licence: Superseded By: LS 109 Licence: Positional Accuracy: Positioned by the supplier Boundary Accuracy: Moderate Authorised Waste: Cambs Cat.1; (Inert) Cambs Cat.2; (Household Etc.) Cambs Cat.3; (Difficult) Cambs Cat.5; (Certain Clinical W.) Max.Storage In Licence</p>	A15NW (N)	488	2	546876 262191
189	<p>Registered Waste Transfer Sites</p> <p>Licence Holder: Cambridge City Council Licence Reference: TS 35 Site Location: Enterprise Plot No 8, Cowley Road, Cambridge, Cambridgeshire Operator Location: Mandela House, Regent Street, CAMBRIDGE, Cambridgeshire, CB3 1BY Authority: Environment Agency - Anglian Region, Central Area Site Category: Transfer Max Input Rate: Small (Equal to or greater than 10,000 and less than 25,000 tonnes per year) Waste Source: No known restriction on source of waste Restrictions: Licence Status: Licence lapsed/cancelled/defunct/not applicable/surrenderedCancelled Dated: 1st December 1990 Preceded By: Not Given Licence: Superseded By: Not Given Licence: Positional Accuracy: Manually positioned to the address or location Boundary Quality: Not Supplied Authorised Waste: Empty Glass Containers Empty Metal Containers Empty Plastic Cont'Rs/Bags Prohibited Waste: Carcinogenic Wastes Medical (Misuse Of Drugs Act) Medical, Surgical, Veterinary Wastes Radioactive Wastes Special Wastes Waste Ex Exp.Proc.Cont.Viable Pathogen</p>	A11NW (NW)	0	2	547010 261430
190	<p>Registered Waste Transfer Sites</p> <p>Licence Holder: John Henry & Sons Licence Reference: TS 150 Site Location: 78 Cowley Road, CAMBRIDGE, Cambridgeshire, CB4 4DN Operator Location: As Site Address Authority: Environment Agency - Anglian Region, Central Area Site Category: Transfer Max Input Rate: Very Small (Less than 10,000 tonnes per year) Waste Source: No known restriction on source of waste Restrictions: Licence Status: Licence has completion certificateSurrendered Dated: 1st January 1994 Preceded By: Not Given Licence: Superseded By: Not Given Licence: Positional Accuracy: Manually positioned to the road within the address or location Boundary Quality: Not Supplied Authorised Waste: 25 L Cont'Rs Contam.With Resin Bitumen & Emulsion Tack Coat Cambs Cat.1; (Inert) Ferrous Metal Scrap Max.Waste Permitted By Licence Non-Toxic Non-Ferrous Metal Scrap Prohibited Waste: Waste N.O.S.</p>	A12NW (E)	41	2	547600 261400

Map ID	Details	Quadrant Reference (Compass Direction)	Estimated Distance From Site	Contact	NGR
191	<p>Registered Waste Transfer Sites</p> <p>Licence Holder: Cleanaway Ltd Licence Reference: TS 22 Site Location: Cleanaway Waste Management Centre, Cowley Road, Cambridge, Cambridgeshire, Cb4 4dn Operator Location: The Drive, Warley, BRENTWOOD, Essex, CM13 3BE Authority: Environment Agency - Anglian Region, Central Area Site Category: Transfer Max Input Rate: Undefined Waste Source: No known restriction on source of waste Restrictions: Licence Status: Record supersededSuperseded Dated: 30th December 1982 Preceded By: Not Given Licence: Superseded By: TS 22 Licence: Positional Accuracy: Manually positioned to the address or location Boundary Quality: Not Supplied Authorised Waste: Aqueous Effluent Waste Asbestos Wastes Interceptor Pit Wastes \$ Oily Waste Special Wastes</p>	A11SE (SE)	43	2	547350 261150
192	<p>Registered Waste Treatment or Disposal Sites</p> <p>Licence Holder: Cleanaway Ltd Licence Reference: TS 22 Site Location: Cleanaway Waste Management Centre, Cowley Road, Cambridge, Cambridgeshire, Cb4 4dn Operator Location: The Drive, Warley, BRENTWOOD, Essex, CM13 3BE Authority: Environment Agency - Anglian Region, Central Area Site Category: Transfer - with treatment Max Input Rate: Small (Equal to or greater than 10,000 and less than 25,000 tonnes per year) Waste Source: No known restriction on source of waste Restrictions: Licence Status: Operational as far as is knownOperational Dated: 1st November 1992 Preceded By: TS 22 Licence: Superseded By: Not Given Licence: Positional Accuracy: Manually positioned to the address or location Boundary Quality: Not Supplied Authorised Waste: Clinical Drugs Clinical Pharmaceuticals Drummed & Bulk Waste, Solid & Liquid Max.Waste For Transfer Max.Waste For Treatment Prohibited Waste: Clinical Wastes Household Waste</p>	A11SE (SE)	43	2	547350 261150
193	<p>Registered Waste Treatment or Disposal Sites</p> <p>Licence Holder: C Hollis Of C Hollis Car Breakers Licence Reference: SY/030 Site Location: Green Gates, Fen Road, Chesterton, Cambridge, Cambridgeshire, Cb4 1un Operator Location: As Site Address Authority: Environment Agency - Anglian Region, Central Area Site Category: Scrapyard Max Input Rate: Undefined Waste Source: No known restriction on source of waste Restrictions: Licence Status: Operational as far as is knownOperational Dated: 20th September 1995 Preceded By: Not Given Licence: Superseded By: Not Given Licence: Positional Accuracy: Manually positioned to the road within the address or location Boundary Quality: Not Supplied Authorised Waste: Vehicles/Parts & Assoc.Integral Liqs Prohibited Waste: Waste N.O.S.</p>	A8SW (SE)	775	2	547720 260500

Map ID	Details	Quadrant Reference (Compass Direction)	Estimated Distance From Site	Contact	NGR
194	Control of Major Accident Hazards Sites (COMAH) Name: Human Nutritional Research Location: Milton Road, CAMBRIDGE, Cambridgeshire, CB4 1SR Reference: Not Supplied Type: Lower Tier Status: Record Ceased To Be Supplied Under COMAH Regulations Positional Accuracy: Manually positioned to the road within the address or location	A14NW (NW)	724	9	546444 261940

Map ID	Details	Quadrant Reference (Compass Direction)	Estimated Distance From Site	Contact	NGR
	BGS 1:625,000 Solid Geology Description: Gault Formation And Upper Greensand Formation (Undifferentiated)	A11NW (SW)	0	1	547166 261272
	BGS Estimated Soil Chemistry Source: British Geological Survey, National Geoscience Information Service Soil Sample Type: Rural Soil Arsenic Concentration: <15 mg/kg Cadmium Concentration: <1.8 mg/kg Chromium Concentration: 40 - 60 mg/kg Lead Concentration: <100 mg/kg Nickel Concentration: 15 - 30 mg/kg	A11NW (SW)	0	1	547166 261272
	BGS Estimated Soil Chemistry Source: British Geological Survey, National Geoscience Information Service Soil Sample Type: Rural Soil Arsenic Concentration: <15 mg/kg Cadmium Concentration: <1.8 mg/kg Chromium Concentration: 40 - 60 mg/kg Lead Concentration: 100 - 200 mg/kg Nickel Concentration: 15 - 30 mg/kg	A11NW (W)	0	1	547000 261272
	BGS Estimated Soil Chemistry Source: British Geological Survey, National Geoscience Information Service Soil Sample Type: Rural Soil Arsenic Concentration: 15 - 25 mg/kg Cadmium Concentration: <1.8 mg/kg Chromium Concentration: 60 - 90 mg/kg Lead Concentration: <100 mg/kg Nickel Concentration: 30 - 45 mg/kg	A12SW (E)	21	1	547540 261137
	BGS Estimated Soil Chemistry Source: British Geological Survey, National Geoscience Information Service Soil Sample Type: Rural Soil Arsenic Concentration: 15 - 25 mg/kg Cadmium Concentration: <1.8 mg/kg Chromium Concentration: 60 - 90 mg/kg Lead Concentration: <100 mg/kg Nickel Concentration: 30 - 45 mg/kg	A16SW (NE)	54	1	547698 261893
	BGS Estimated Soil Chemistry Source: British Geological Survey, National Geoscience Information Service Soil Sample Type: Rural Soil Arsenic Concentration: 15 - 25 mg/kg Cadmium Concentration: <1.8 mg/kg Chromium Concentration: 60 - 90 mg/kg Lead Concentration: <100 mg/kg Nickel Concentration: 30 - 45 mg/kg	A16NW (NE)	72	1	547598 261956
	BGS Estimated Soil Chemistry Source: British Geological Survey, National Geoscience Information Service Soil Sample Type: Rural Soil Arsenic Concentration: <15 mg/kg Cadmium Concentration: <1.8 mg/kg Chromium Concentration: 60 - 90 mg/kg Lead Concentration: <100 mg/kg Nickel Concentration: 30 - 45 mg/kg	A12SE (E)	184	1	547862 261012

Map ID	Details	Quadrant Reference (Compass Direction)	Estimated Distance From Site	Contact	NGR
	<p>BGS Estimated Soil Chemistry</p> <p>Source: British Geological Survey, National Geoscience Information Service</p> <p>Soil Sample Type: Rural Soil</p> <p>Arsenic 15 - 25 mg/kg</p> <p>Concentration:</p> <p>Cadmium <1.8 mg/kg</p> <p>Concentration:</p> <p>Chromium 60 - 90 mg/kg</p> <p>Concentration:</p> <p>Lead Concentration: <100 mg/kg</p> <p>Nickel 30 - 45 mg/kg</p> <p>Concentration:</p>	A15NW (N)	247	1	547000 262019
	<p>BGS Estimated Soil Chemistry</p> <p>Source: British Geological Survey, National Geoscience Information Service</p> <p>Soil Sample Type: Rural Soil</p> <p>Arsenic 15 - 25 mg/kg</p> <p>Concentration:</p> <p>Cadmium <1.8 mg/kg</p> <p>Concentration:</p> <p>Chromium 60 - 90 mg/kg</p> <p>Concentration:</p> <p>Lead Concentration: <100 mg/kg</p> <p>Nickel 30 - 45 mg/kg</p> <p>Concentration:</p>	A16NW (NE)	247	1	547847 262041
	<p>BGS Estimated Soil Chemistry</p> <p>Source: British Geological Survey, National Geoscience Information Service</p> <p>Soil Sample Type: Rural Soil</p> <p>Arsenic 15 - 25 mg/kg</p> <p>Concentration:</p> <p>Cadmium <1.8 mg/kg</p> <p>Concentration:</p> <p>Chromium 60 - 90 mg/kg</p> <p>Concentration:</p> <p>Lead Concentration: <100 mg/kg</p> <p>Nickel 30 - 45 mg/kg</p> <p>Concentration:</p>	A16NW (NE)	251	1	547684 262113
	<p>BGS Estimated Soil Chemistry</p> <p>Source: British Geological Survey, National Geoscience Information Service</p> <p>Soil Sample Type: Rural Soil</p> <p>Arsenic 15 - 25 mg/kg</p> <p>Concentration:</p> <p>Cadmium <1.8 mg/kg</p> <p>Concentration:</p> <p>Chromium 60 - 90 mg/kg</p> <p>Concentration:</p> <p>Lead Concentration: <100 mg/kg</p> <p>Nickel 30 - 45 mg/kg</p> <p>Concentration:</p>	A16NW (NE)	253	1	547642 262133
	<p>BGS Estimated Soil Chemistry</p> <p>Source: British Geological Survey, National Geoscience Information Service</p> <p>Soil Sample Type: Rural Soil</p> <p>Arsenic <15 mg/kg</p> <p>Concentration:</p> <p>Cadmium <1.8 mg/kg</p> <p>Concentration:</p> <p>Chromium 60 - 90 mg/kg</p> <p>Concentration:</p> <p>Lead Concentration: <100 mg/kg</p> <p>Nickel 30 - 45 mg/kg</p> <p>Concentration:</p>	A15NW (N)	295	1	546968 261970
	<p>BGS Estimated Soil Chemistry</p> <p>Source: British Geological Survey, National Geoscience Information Service</p> <p>Soil Sample Type: Rural Soil</p> <p>Arsenic 15 - 25 mg/kg</p> <p>Concentration:</p> <p>Cadmium <1.8 mg/kg</p> <p>Concentration:</p> <p>Chromium 60 - 90 mg/kg</p> <p>Concentration:</p> <p>Lead Concentration: <100 mg/kg</p> <p>Nickel 15 - 30 mg/kg</p> <p>Concentration:</p>	A12SW (SE)	295	1	547552 261000

Map ID	Details	Quadrant Reference (Compass Direction)	Estimated Distance From Site	Contact	NGR
	<p>BGS Estimated Soil Chemistry</p> <p>Source: British Geological Survey, National Geoscience Information Service</p> <p>Soil Sample Type: Rural Soil</p> <p>Arsenic <15 mg/kg</p> <p>Concentration:</p> <p>Cadmium <1.8 mg/kg</p> <p>Concentration:</p> <p>Chromium 60 - 90 mg/kg</p> <p>Concentration:</p> <p>Lead Concentration: 100 - 200 mg/kg</p> <p>Nickel 30 - 45 mg/kg</p> <p>Concentration:</p>	A10NE (NW)	298	1	546674 261482
	<p>BGS Estimated Soil Chemistry</p> <p>Source: British Geological Survey, National Geoscience Information Service</p> <p>Soil Sample Type: Rural Soil</p> <p>Arsenic <15 mg/kg</p> <p>Concentration:</p> <p>Cadmium <1.8 mg/kg</p> <p>Concentration:</p> <p>Chromium 60 - 90 mg/kg</p> <p>Concentration:</p> <p>Lead Concentration: <100 mg/kg</p> <p>Nickel 30 - 45 mg/kg</p> <p>Concentration:</p>	A10NE (NW)	302	1	546675 261500
	<p>BGS Estimated Soil Chemistry</p> <p>Source: British Geological Survey, National Geoscience Information Service</p> <p>Soil Sample Type: Rural Soil</p> <p>Arsenic <15 mg/kg</p> <p>Concentration:</p> <p>Cadmium <1.8 mg/kg</p> <p>Concentration:</p> <p>Chromium 40 - 60 mg/kg</p> <p>Concentration:</p> <p>Lead Concentration: <100 mg/kg</p> <p>Nickel 30 - 45 mg/kg</p> <p>Concentration:</p>	A12SE (E)	308	1	547864 261000
	<p>BGS Estimated Soil Chemistry</p> <p>Source: British Geological Survey, National Geoscience Information Service</p> <p>Soil Sample Type: Rural Soil</p> <p>Arsenic <15 mg/kg</p> <p>Concentration:</p> <p>Cadmium <1.8 mg/kg</p> <p>Concentration:</p> <p>Chromium 40 - 60 mg/kg</p> <p>Concentration:</p> <p>Lead Concentration: 100 - 200 mg/kg</p> <p>Nickel 15 - 30 mg/kg</p> <p>Concentration:</p>	A10NE (W)	369	1	546603 261489
	<p>BGS Estimated Soil Chemistry</p> <p>Source: British Geological Survey, National Geoscience Information Service</p> <p>Soil Sample Type: Rural Soil</p> <p>Arsenic 15 - 25 mg/kg</p> <p>Concentration:</p> <p>Cadmium <1.8 mg/kg</p> <p>Concentration:</p> <p>Chromium 60 - 90 mg/kg</p> <p>Concentration:</p> <p>Lead Concentration: <100 mg/kg</p> <p>Nickel 15 - 30 mg/kg</p> <p>Concentration:</p>	A8NW (SE)	407	1	547574 260852
	<p>BGS Estimated Soil Chemistry</p> <p>Source: British Geological Survey, National Geoscience Information Service</p> <p>Soil Sample Type: Rural Soil</p> <p>Arsenic <15 mg/kg</p> <p>Concentration:</p> <p>Cadmium <1.8 mg/kg</p> <p>Concentration:</p> <p>Chromium 60 - 90 mg/kg</p> <p>Concentration:</p> <p>Lead Concentration: <100 mg/kg</p> <p>Nickel 30 - 45 mg/kg</p> <p>Concentration:</p>	A10NE (W)	415	1	546558 261500

Map ID	Details	Quadrant Reference (Compass Direction)	Estimated Distance From Site	Contact	NGR
	<p>BGS Estimated Soil Chemistry</p> <p>Source: British Geological Survey, National Geoscience Information Service</p> <p>Soil Sample Type: Rural Soil</p> <p>Arsenic 15 - 25 mg/kg</p> <p>Concentration:</p> <p>Cadmium <1.8 mg/kg</p> <p>Concentration:</p> <p>Chromium 60 - 90 mg/kg</p> <p>Concentration:</p> <p>Lead Concentration: <100 mg/kg</p> <p>Nickel 15 - 30 mg/kg</p> <p>Concentration:</p>	A8NE (SE)	432	1	547923 260876
	<p>BGS Estimated Soil Chemistry</p> <p>Source: British Geological Survey, National Geoscience Information Service</p> <p>Soil Sample Type: Rural Soil</p> <p>Arsenic 15 - 25 mg/kg</p> <p>Concentration:</p> <p>Cadmium <1.8 mg/kg</p> <p>Concentration:</p> <p>Chromium 60 - 90 mg/kg</p> <p>Concentration:</p> <p>Lead Concentration: <100 mg/kg</p> <p>Nickel 30 - 45 mg/kg</p> <p>Concentration:</p>	A16NE (NE)	465	1	547962 262231
	<p>BGS Estimated Soil Chemistry</p> <p>Source: British Geological Survey, National Geoscience Information Service</p> <p>Soil Sample Type: Rural Soil</p> <p>Arsenic 15 - 25 mg/kg</p> <p>Concentration:</p> <p>Cadmium <1.8 mg/kg</p> <p>Concentration:</p> <p>Chromium 60 - 90 mg/kg</p> <p>Concentration:</p> <p>Lead Concentration: 100 - 200 mg/kg</p> <p>Nickel 15 - 30 mg/kg</p> <p>Concentration:</p>	A7NE (SE)	543	1	547500 260644
	<p>BGS Estimated Soil Chemistry</p> <p>Source: British Geological Survey, National Geoscience Information Service</p> <p>Soil Sample Type: Rural Soil</p> <p>Arsenic 15 - 25 mg/kg</p> <p>Concentration:</p> <p>Cadmium <1.8 mg/kg</p> <p>Concentration:</p> <p>Chromium 60 - 90 mg/kg</p> <p>Concentration:</p> <p>Lead Concentration: <100 mg/kg</p> <p>Nickel 15 - 30 mg/kg</p> <p>Concentration:</p>	A8NW (SE)	548	1	547575 260676
	<p>BGS Estimated Soil Chemistry</p> <p>Source: British Geological Survey, National Geoscience Information Service</p> <p>Soil Sample Type: Rural Soil</p> <p>Arsenic 15 - 25 mg/kg</p> <p>Concentration:</p> <p>Cadmium <1.8 mg/kg</p> <p>Concentration:</p> <p>Chromium 60 - 90 mg/kg</p> <p>Concentration:</p> <p>Lead Concentration: 100 - 200 mg/kg</p> <p>Nickel 15 - 30 mg/kg</p> <p>Concentration:</p>	A7SE (SE)	681	1	547506 260500
	<p>BGS Estimated Soil Chemistry</p> <p>Source: British Geological Survey, National Geoscience Information Service</p> <p>Soil Sample Type: Rural Soil</p> <p>Arsenic <15 mg/kg</p> <p>Concentration:</p> <p>Cadmium <1.8 mg/kg</p> <p>Concentration:</p> <p>Chromium 20 - 40 mg/kg</p> <p>Concentration:</p> <p>Lead Concentration: <100 mg/kg</p> <p>Nickel 15 - 30 mg/kg</p> <p>Concentration:</p>	A8NW (SE)	742	1	547773 260571

Map ID	Details	Quadrant Reference (Compass Direction)	Estimated Distance From Site	Contact	NGR
	<p>BGS Estimated Soil Chemistry</p> <p>Source: British Geological Survey, National Geoscience Information Service</p> <p>Soil Sample Type: Rural Soil</p> <p>Arsenic <15 mg/kg</p> <p>Concentration:</p> <p>Cadmium <1.8 mg/kg</p> <p>Concentration:</p> <p>Chromium 20 - 40 mg/kg</p> <p>Concentration:</p> <p>Lead Concentration: 100 - 200 mg/kg</p> <p>Nickel 15 - 30 mg/kg</p> <p>Concentration:</p>	A8SW (SE)	780	1	547731 260500
	<p>BGS Estimated Soil Chemistry</p> <p>Source: British Geological Survey, National Geoscience Information Service</p> <p>Soil Sample Type: Rural Soil</p> <p>Arsenic <15 mg/kg</p> <p>Concentration:</p> <p>Cadmium <1.8 mg/kg</p> <p>Concentration:</p> <p>Chromium 40 - 60 mg/kg</p> <p>Concentration:</p> <p>Lead Concentration: 100 - 200 mg/kg</p> <p>Nickel 15 - 30 mg/kg</p> <p>Concentration:</p>	A8SW (SE)	806	1	547775 260500
	<p>BGS Estimated Soil Chemistry</p> <p>Source: British Geological Survey, National Geoscience Information Service</p> <p>Soil Sample Type: Rural Soil</p> <p>Arsenic 15 - 25 mg/kg</p> <p>Concentration:</p> <p>Cadmium <1.8 mg/kg</p> <p>Concentration:</p> <p>Chromium 60 - 90 mg/kg</p> <p>Concentration:</p> <p>Lead Concentration: 100 - 200 mg/kg</p> <p>Nickel 15 - 30 mg/kg</p> <p>Concentration:</p>	A8SE (SE)	813	1	547955 260500
	<p>BGS Estimated Soil Chemistry</p> <p>Source: British Geological Survey, National Geoscience Information Service</p> <p>Soil Sample Type: Rural Soil</p> <p>Arsenic <15 mg/kg</p> <p>Concentration:</p> <p>Cadmium <1.8 mg/kg</p> <p>Concentration:</p> <p>Chromium 60 - 90 mg/kg</p> <p>Concentration:</p> <p>Lead Concentration: <100 mg/kg</p> <p>Nickel 30 - 45 mg/kg</p> <p>Concentration:</p>	A10SW (W)	846	1	546215 261005
	<p>BGS Estimated Soil Chemistry</p> <p>Source: British Geological Survey, National Geoscience Information Service</p> <p>Soil Sample Type: Rural Soil</p> <p>Arsenic 15 - 25 mg/kg</p> <p>Concentration:</p> <p>Cadmium <1.8 mg/kg</p> <p>Concentration:</p> <p>Chromium 40 - 60 mg/kg</p> <p>Concentration:</p> <p>Lead Concentration: 100 - 200 mg/kg</p> <p>Nickel 15 - 30 mg/kg</p> <p>Concentration:</p>	A10SW (W)	848	1	546215 261000
	<p>BGS Estimated Soil Chemistry</p> <p>Source: British Geological Survey, National Geoscience Information Service</p> <p>Soil Sample Type: Rural Soil</p> <p>Arsenic <15 mg/kg</p> <p>Concentration:</p> <p>Cadmium <1.8 mg/kg</p> <p>Concentration:</p> <p>Chromium 20 - 40 mg/kg</p> <p>Concentration:</p> <p>Lead Concentration: 100 - 200 mg/kg</p> <p>Nickel 15 - 30 mg/kg</p> <p>Concentration:</p>	A7SW (S)	857	1	547054 260321

Map ID	Details	Quadrant Reference (Compass Direction)	Estimated Distance From Site	Contact	NGR
	BGS Estimated Soil Chemistry Source: British Geological Survey, National Geoscience Information Service Soil Sample Type: Rural Soil Arsenic <15 mg/kg Concentration: Cadmium <1.8 mg/kg Concentration: Chromium 40 - 60 mg/kg Concentration: Lead Concentration: 100 - 200 mg/kg Nickel 30 - 45 mg/kg Concentration:	A3NE (S)	888	1	547371 260191
195	BGS Recorded Mineral Sites Site Name: Cambridge Railhead Dbs Location: Not Supplied Source: British Geological Survey, National Geoscience Information Service Reference: 13600 Type: Rail Depot Status: Active Operator: Not Supplied Operator Location: Not Supplied Periodic Type: Not Available Geology: Quarry (Hard Rock) Commodity: Crushed Rock Positional Accuracy: Located by supplier to within 10m	A12NW (E)	55	1	547712 261324
196	BGS Recorded Mineral Sites Site Name: Chesterton Rail Sidings Location: Not Supplied Source: British Geological Survey, National Geoscience Information Service Reference: 246024 Type: Rail Depot Status: Active Operator: Not Supplied Operator Location: Not Supplied Periodic Type: Not Available Geology: ! Commodity: Crushed Rock Positional Accuracy: Located by supplier to within 10m	A12NW (E)	75	1	547790 261260
196	BGS Recorded Mineral Sites Site Name: Chesterton Rail Depot Location: Not Supplied Source: British Geological Survey, National Geoscience Information Service Reference: 98014 Type: Rail Depot Status: Active Operator: Not Supplied Operator Location: Not Supplied Periodic Type: Not Available Geology: Quarry (Hard Rock) Commodity: Crushed Rock Positional Accuracy: Located by supplier to within 10m	A12NW (E)	75	1	547790 261260
197	BGS Recorded Mineral Sites Site Name: Milton Gravel Pits Location: Not Supplied Source: British Geological Survey, National Geoscience Information Service Reference: 168019 Type: Opencast Status: Ceased Operator: Not Supplied Operator Location: Not Supplied Periodic Type: Quaternary Geology: River Terrace Deposits, 2 Commodity: Sand and Gravel Positional Accuracy: Located by supplier to within 10m	A16SE (NE)	161	1	547976 261893
198	BGS Recorded Mineral Sites Site Name: Milton Gravel Pits Location: Not Supplied Source: British Geological Survey, National Geoscience Information Service Reference: 168018 Type: Opencast Status: Ceased Operator: Not Supplied Operator Location: Not Supplied Periodic Type: Quaternary Geology: River Terrace Deposits, 2 Commodity: Sand and Gravel Positional Accuracy: Located by supplier to within 10m	A16NW (NE)	169	1	547817 261968

Map ID	Details	Quadrant Reference (Compass Direction)	Estimated Distance From Site	Contact	NGR
199	<p>BGS Recorded Mineral Sites</p> <p>Site Name: Milton Gravel Pits Location: Not Supplied Source: British Geological Survey, National Geoscience Information Service Reference: 168017 Type: Opencast Status: Ceased Operator: Not Supplied Operator Location: Not Supplied Periodic Type: Quaternary Geology: River Terrace Deposits, 2 Commodity: Sand and Gravel Positional Accuracy: Located by supplier to within 10m</p>	A16NW (NE)	183	1	547613 262069
200	<p>BGS Recorded Mineral Sites</p> <p>Site Name: Chesterton Fen Gravel Pit Location: Not Supplied Source: British Geological Survey, National Geoscience Information Service Reference: 245359 Type: Opencast Status: Ceased Operator: Not Supplied Operator Location: Not Supplied Periodic Type: Quaternary Geology: River Terrace Deposits, 1 Commodity: Sand and Gravel Positional Accuracy: Located by supplier to within 10m</p>	A12SW (E)	268	1	547801 261046
201	<p>BGS Recorded Mineral Sites</p> <p>Site Name: Benet Farm Tile Works Location: Not Supplied Source: British Geological Survey, National Geoscience Information Service Reference: 145322 Type: Opencast Status: Ceased Operator: Not Supplied Operator Location: Not Supplied Periodic Type: Cretaceous Geology: Gault Formation Commodity: Common Clay and Shale Positional Accuracy: Located by supplier to within 10m</p>	A16NW (NE)	282	1	547569 262195
202	<p>BGS Recorded Mineral Sites</p> <p>Site Name: Westhurst Gravel Pit Location: Not Supplied Source: British Geological Survey, National Geoscience Information Service Reference: 145319 Type: Opencast Status: Ceased Operator: Not Supplied Operator Location: Not Supplied Periodic Type: Quaternary Geology: River Terrace Deposits, 2 Commodity: Sand and Gravel Positional Accuracy: Located by supplier to within 10m</p>	A10SE (SW)	373	1	546825 261038
203	<p>BGS Recorded Mineral Sites</p> <p>Site Name: Milton Gravel Pits Location: Not Supplied Source: British Geological Survey, National Geoscience Information Service Reference: 168016 Type: Opencast Status: Ceased Operator: Not Supplied Operator Location: Not Supplied Periodic Type: Quaternary Geology: River Terrace Deposits, 2 Commodity: Sand and Gravel Positional Accuracy: Located by supplier to within 10m</p>	A16NE (NE)	411	1	548041 262137
204	<p>BGS Recorded Mineral Sites</p> <p>Site Name: Milton Gravel Pits Location: Not Supplied Source: British Geological Survey, National Geoscience Information Service Reference: 168014 Type: Opencast Status: Ceased Operator: Not Supplied Operator Location: Not Supplied Periodic Type: Quaternary Geology: River Terrace Deposits, 2 Commodity: Sand and Gravel Positional Accuracy: Located by supplier to within 10m</p>	A16NE (NE)	440	1	547891 262231

Map ID	Details	Quadrant Reference (Compass Direction)	Estimated Distance From Site	Contact	NGR
205	<p>BGS Recorded Mineral Sites</p> <p>Site Name: Fen Ditton Gravel Pit Location: Not Supplied Source: British Geological Survey, National Geoscience Information Service Reference: 145317 Type: Opencast Status: Ceased Operator: Not Supplied Operator Location: Not Supplied Periodic Type: Quaternary Geology: River Terrace Deposits, 2 Commodity: Sand and Gravel Positional Accuracy: Located by supplier to within 10m</p>	A8SW (SE)	733	1	547596 260479
206	<p>BGS Recorded Mineral Sites</p> <p>Site Name: Green End Road Gravel Pit Location: Not Supplied Source: British Geological Survey, National Geoscience Information Service Reference: 145305 Type: Opencast Status: Ceased Operator: Not Supplied Operator Location: Not Supplied Periodic Type: Quaternary Geology: River Terrace Deposits, 2 Commodity: Sand and Gravel Positional Accuracy: Located by supplier to within 10m</p>	A6SE (SW)	766	1	546832 260538
207	<p>BGS Recorded Mineral Sites</p> <p>Site Name: Chesterton Junction Gravel Pit Location: Not Supplied Source: British Geological Survey, National Geoscience Information Service Reference: 245358 Type: Opencast Status: Ceased Operator: Not Supplied Operator Location: Not Supplied Periodic Type: Quaternary Geology: River Terrace Deposits, 1 Commodity: Sand and Gravel Positional Accuracy: Located by supplier to within 10m</p>	A7SE (S)	778	1	547413 260379
208	<p>BGS Recorded Mineral Sites</p> <p>Site Name: Fen Ditton Brick Works Location: Not Supplied Source: British Geological Survey, National Geoscience Information Service Reference: 145306 Type: Opencast Status: Ceased Operator: Not Supplied Operator Location: Not Supplied Periodic Type: Cretaceous Geology: Gault Formation Commodity: Common Clay and Shale Positional Accuracy: Located by supplier to within 10m</p>	A8SE (SE)	788	1	547872 260520
209	<p>BGS Recorded Mineral Sites</p> <p>Site Name: Chesterton Junction Gravel Pit Location: Not Supplied Source: British Geological Survey, National Geoscience Information Service Reference: 145320 Type: Opencast Status: Ceased Operator: Not Supplied Operator Location: Not Supplied Periodic Type: Quaternary Geology: River Terrace Deposits, 1 Commodity: Sand and Gravel Positional Accuracy: Located by supplier to within 10m</p>	A7SE (S)	789	1	547480 260380
210	<p>BGS Recorded Mineral Sites</p> <p>Site Name: Chesterton Junction Gravel Pit Location: Not Supplied Source: British Geological Survey, National Geoscience Information Service Reference: 245357 Type: Opencast Status: Ceased Operator: Not Supplied Operator Location: Not Supplied Periodic Type: Quaternary Geology: River Terrace Deposits, 1 Commodity: Sand and Gravel Positional Accuracy: Located by supplier to within 10m</p>	A8SW (SE)	790	1	547537 260395

Map ID	Details	Quadrant Reference (Compass Direction)	Estimated Distance From Site	Contact	NGR
211	BGS Recorded Mineral Sites Site Name: Chesterton Gravel Pit Location: Not Supplied Source: British Geological Survey, National Geoscience Information Service Reference: 245360 Type: Opencast Status: Ceased Operator: Not Supplied Operator Location: Not Supplied Periodic Type: Quaternary Geology: River Terrace Deposits, 2 Commodity: Sand and Gravel Positional Accuracy: Located by supplier to within 10m	A7SW (S)	892	1	547049 260290
	BGS Measured Urban Soil Chemistry No data available				
	BGS Urban Soil Chemistry Averages No data available				
	Coal Mining Affected Areas In an area that might not be affected by coal mining				
	Non Coal Mining Areas of Great Britain No Hazard				
	Potential for Collapsible Ground Stability Hazards Hazard Potential: Very Low Source: British Geological Survey, National Geoscience Information Service	A11NW (SW)	0	1	547166 261272
	Potential for Collapsible Ground Stability Hazards Hazard Potential: No Hazard Source: British Geological Survey, National Geoscience Information Service	A12SE (E)	184	1	547862 261012
	Potential for Compressible Ground Stability Hazards Hazard Potential: No Hazard Source: British Geological Survey, National Geoscience Information Service	A11NW (SW)	0	1	547166 261272
	Potential for Compressible Ground Stability Hazards Hazard Potential: Moderate Source: British Geological Survey, National Geoscience Information Service	A12SE (E)	184	1	547862 261012
	Potential for Ground Dissolution Stability Hazards Hazard Potential: No Hazard Source: British Geological Survey, National Geoscience Information Service	A11NW (SW)	0	1	547166 261272
	Potential for Landslide Ground Stability Hazards Hazard Potential: Very Low Source: British Geological Survey, National Geoscience Information Service	A11NW (SW)	0	1	547166 261272
	Potential for Running Sand Ground Stability Hazards Hazard Potential: Very Low Source: British Geological Survey, National Geoscience Information Service	A11NW (SW)	0	1	547166 261272
	Potential for Running Sand Ground Stability Hazards Hazard Potential: No Hazard Source: British Geological Survey, National Geoscience Information Service	A12SW (E)	21	1	547540 261137
	Potential for Running Sand Ground Stability Hazards Hazard Potential: No Hazard Source: British Geological Survey, National Geoscience Information Service	A16SW (NE)	54	1	547698 261893
	Potential for Running Sand Ground Stability Hazards Hazard Potential: No Hazard Source: British Geological Survey, National Geoscience Information Service	A16NW (NE)	72	1	547598 261956
	Potential for Running Sand Ground Stability Hazards Hazard Potential: Low Source: British Geological Survey, National Geoscience Information Service	A12SE (E)	184	1	547862 261012
	Potential for Running Sand Ground Stability Hazards Hazard Potential: No Hazard Source: British Geological Survey, National Geoscience Information Service	A15NW (N)	247	1	546968 261970
	Potential for Running Sand Ground Stability Hazards Hazard Potential: No Hazard Source: British Geological Survey, National Geoscience Information Service	A16NW (NE)	247	1	547847 262041
	Potential for Shrinking or Swelling Clay Ground Stability Hazards Hazard Potential: No Hazard Source: British Geological Survey, National Geoscience Information Service	A16SW (NE)	0	1	547839 261714

Map ID	Details	Quadrant Reference (Compass Direction)	Estimated Distance From Site	Contact	NGR
	<p>Potential for Shrinking or Swelling Clay Ground Stability Hazards</p> <p>Hazard Potential: Moderate Source: British Geological Survey, National Geoscience Information Service</p>	A11NW (SW)	0	1	547166 261272
	<p>Radon Potential - Radon Affected Areas</p> <p>Affected Area: The property is in a Lower probability radon area (less than 1% of homes are estimated to be at or above the Action Level). Source: British Geological Survey, National Geoscience Information Service</p>	A11NW (SW)	0	1	547166 261272
	<p>Radon Potential - Radon Protection Measures</p> <p>Protection Measure: No radon protective measures are necessary in the construction of new dwellings or extensions Source: British Geological Survey, National Geoscience Information Service</p>	A11NW (SW)	0	1	547166 261272

Map ID	Details	Quadrant Reference (Compass Direction)	Estimated Distance From Site	Contact	NGR
212	Contemporary Trade Directory Entries Name: Decent Cleaning Location: Orwell House, Cowley Road, Cambridge, CB4 0PP Classification: Cleaning Services - Domestic Status: Inactive Positional Accuracy: Automatically positioned to the address	A11NW (NW)	0	-	547037 261471
212	Contemporary Trade Directory Entries Name: C C L Supplies Location: Unit 3, Orwell Furlong, Cambridge, CB4 0WY Classification: Cleaning Materials & Equipment Status: Active Positional Accuracy: Automatically positioned to the address	A11NW (NW)	0	-	547023 261435
212	Contemporary Trade Directory Entries Name: Quayside Press Location: 1, Orwell Furlong, Cambridge, CB4 0WY Classification: Printers Status: Inactive Positional Accuracy: Automatically positioned to the address	A11NW (NW)	0	-	547034 261466
212	Contemporary Trade Directory Entries Name: Quadraproof Ltd Location: 12, Orwell Furlong, Cambridge, CB4 0WY Classification: Printers Status: Active Positional Accuracy: Automatically positioned to the address	A11NW (NW)	0	-	547001 261407
212	Contemporary Trade Directory Entries Name: Alpina Print Location: 1, Orwell Furlong, Cambridge, CB4 0WY Classification: Printers Status: Inactive Positional Accuracy: Automatically positioned to the address	A11NW (NW)	0	-	547034 261466
212	Contemporary Trade Directory Entries Name: Electramed Location: 4-5, Orwell Furlong, Cambridge, CB4 0WY Classification: Laboratory Equipment, Instruments & Supplies Status: Inactive Positional Accuracy: Automatically positioned to the address	A11NW (NW)	0	-	547022 261449
212	Contemporary Trade Directory Entries Name: S T Robotics Location: Orwell House, Cowley Road, Cambridge, CB4 0PP Classification: Automation Systems & Equipment Status: Active Positional Accuracy: Automatically positioned to the address	A11NW (NW)	0	-	547023 261435
212	Contemporary Trade Directory Entries Name: Air2hire Location: 8, Orwell Furlong, Cambridge, CB4 0WY Classification: Air Conditioning Equipment & Systems Status: Inactive Positional Accuracy: Automatically positioned to the address	A11NW (NW)	0	-	547016 261439
212	Contemporary Trade Directory Entries Name: Universal Copier Services Location: Orwell House, Cowley Road, Cambridge, Cambridgeshire, CB4 0PP Classification: Photocopiers Status: Inactive Positional Accuracy: Manually positioned to the address or location	A11NW (NW)	0	-	547037 261471
212	Contemporary Trade Directory Entries Name: Ventana Medical Systems Location: Orwell House, Cowley Road, Cambridge, Cambridgeshire, CB4 0PP Classification: Laboratory Equipment, Instruments & Supplies Status: Inactive Positional Accuracy: Manually positioned to the address or location	A11NW (NW)	0	-	547037 261471
212	Contemporary Trade Directory Entries Name: Quayside Press Location: Orwell House, Cowley Road, CAMBRIDGE, CB4 0PP Classification: Printers Status: Inactive Positional Accuracy: Automatically positioned to the address	A11NW (NW)	0	-	547037 261471
212	Contemporary Trade Directory Entries Name: Ovus Ltd Location: Orwell House, Cowley Road, Cambridge, Cambridgeshire, CB4 0PP Classification: Electronic Engineers Status: Inactive Positional Accuracy: Manually positioned to the address or location	A11NW (NW)	0	-	547023 261435

Map ID	Details	Quadrant Reference (Compass Direction)	Estimated Distance From Site	Contact	NGR
212	<p>Contemporary Trade Directory Entries</p> <p>Name: Belle Casa Cambridge Ltd Location: Orwell House, Cowley Road, Cambridge, CB4 0PP Classification: Cleaning Services - Domestic Status: Inactive Positional Accuracy: Automatically positioned to the address</p>	A11NW (NW)	0	-	547023 261435
212	<p>Contemporary Trade Directory Entries</p> <p>Name: Belle Casa Cambridge Ltd Location: Orwell House, Cowley Road, Cambridge, Cambridgeshire, CB4 0PP Classification: Cleaning Services - Domestic Status: Active Positional Accuracy: Manually positioned to the address or location</p>	A11NW (NW)	0	-	547023 261435
213	<p>Contemporary Trade Directory Entries</p> <p>Name: Minster Insulation Location: 4a, Cowley Road, Cambridge, CB4 0DL Classification: Insulation Materials Status: Inactive Positional Accuracy: Automatically positioned to the address</p>	A15NE (N)	0	-	547295 261907
214	<p>Contemporary Trade Directory Entries</p> <p>Name: Cowley Road Garage Ltd Location: 72, Cowley Road, Cambridge, CB4 0DN Classification: Garage Services Status: Active Positional Accuracy: Automatically positioned to the address</p>	A12NW (NE)	9	-	547560 261458
214	<p>Contemporary Trade Directory Entries</p> <p>Name: Portakabin Ltd Location: 69, Cowley Road, Cambridge, CB4 0DN Classification: Manufacturers Status: Inactive Positional Accuracy: Automatically positioned to the address</p>	A12NW (NE)	29	-	547534 261431
215	<p>Contemporary Trade Directory Entries</p> <p>Name: Cleanaway Ltd Location: Cowley Rd, Cambridge, CB4 0DN Classification: Waste Disposal Services Status: Inactive Positional Accuracy: Manually positioned to the address or location</p>	A11SE (SE)	22	-	547335 261166
215	<p>Contemporary Trade Directory Entries</p> <p>Name: Cleanaway Ltd Location: Cowley Rd, Cambridge, CB4 0DN Classification: Waste Disposal Services Status: Inactive Positional Accuracy: Manually positioned to the address or location</p>	A11SE (SE)	22	-	547335 261166
215	<p>Contemporary Trade Directory Entries</p> <p>Name: Veolia Location: Cowley Road, Cambridge, CB4 0DN Classification: Recycling Services Status: Active Positional Accuracy: Automatically positioned to the address</p>	A11SE (SE)	30	-	547347 261168
215	<p>Contemporary Trade Directory Entries</p> <p>Name: Cleanaway Ltd Location: Cowley Road, Cambridge, CB4 0DN Classification: Waste Disposal Services Status: Inactive Positional Accuracy: Automatically positioned to the address</p>	A11SE (SE)	30	-	547346 261167
216	<p>Contemporary Trade Directory Entries</p> <p>Name: FEI UK Ltd Location: Merlin Place, Milton Road, Cambridge, CB4 0DP Classification: Scientific Apparatus & Instruments - Manufacturers Status: Inactive Positional Accuracy: Automatically positioned to the address</p>	A11NW (NW)	26	-	547006 261523
217	<p>Contemporary Trade Directory Entries</p> <p>Name: Vindis Scoda Ltd Location: 59, Cowley Road, Cambridge, CB4 0DN Classification: Car Dealers Status: Inactive Positional Accuracy: Automatically positioned to the address</p>	A11NE (E)	30	-	547504 261388
217	<p>Contemporary Trade Directory Entries</p> <p>Name: Vindis Skoda Location: 59, Cowley Road, Cambridge, CB4 0DN Classification: Car Customisation & Conversion Specialists Status: Active Positional Accuracy: Automatically positioned to the address</p>	A11NE (E)	30	-	547504 261388

Map ID	Details	Quadrant Reference (Compass Direction)	Estimated Distance From Site	Contact	NGR
218	<p>Contemporary Trade Directory Entries</p> <p>Name: Source Bioscience Location: William James House, Cowley Road, Cambridge, CB4 0WU Classification: Laboratories Status: Active Positional Accuracy: Automatically positioned to the address</p>	A11SE (E)	45	-	547394 261208
218	<p>Contemporary Trade Directory Entries</p> <p>Name: Allcontrols Location: William James House, Cowley Road, Cambridge, CB4 0WX Classification: Waste Processing Machinery Status: Active Positional Accuracy: Automatically positioned to the address</p>	A11SE (E)	45	-	547394 261208
218	<p>Contemporary Trade Directory Entries</p> <p>Name: Animal D N A Diagnostics Ltd Location: William James House, Cowley Road, Cambridge, CB4 0WU Classification: Laboratories Status: Active Positional Accuracy: Automatically positioned to the address</p>	A11SE (E)	46	-	547394 261208
218	<p>Contemporary Trade Directory Entries</p> <p>Name: The Beauty Academy Location: William James House, Cowley Road, Cambridge, CB4 0WU Classification: Footwear - Manufacturers and Suppliers Status: Inactive Positional Accuracy: Automatically positioned to the address</p>	A11SE (E)	46	-	547394 261208
218	<p>Contemporary Trade Directory Entries</p> <p>Name: Cam-R I Ltd Location: William James House, Cowley Road, Cambridge, CB4 0WX Classification: Copying & Duplicating Services Status: Active Positional Accuracy: Automatically positioned to the address</p>	A11SE (E)	46	-	547394 261208
218	<p>Contemporary Trade Directory Entries</p> <p>Name: Gnapta Ltd Location: William James House, Cowley Road, Cambridge, CB4 0WX Classification: Engineers - General Status: Inactive Positional Accuracy: Automatically positioned to the address</p>	A11SE (E)	46	-	547394 261208
218	<p>Contemporary Trade Directory Entries</p> <p>Name: Buzz Sales & Marketing Ltd Location: William James House, Cowley Road, Cambridge, CB4 0WX Classification: Greeting Card Publishers & Wholesalers Status: Inactive Positional Accuracy: Automatically positioned to the address</p>	A11SE (E)	46	-	547394 261208
218	<p>Contemporary Trade Directory Entries</p> <p>Name: Sinclair Technologies Ltd Location: William James House, Cowley Road, Cambridge, CB4 0WX Classification: Radio Communication Equipment Status: Inactive Positional Accuracy: Automatically positioned to the address</p>	A11SE (E)	46	-	547394 261208
218	<p>Contemporary Trade Directory Entries</p> <p>Name: Skalene Location: William James House, Cowley Road, Cambridge, CB4 0WX Classification: Manufacturers Status: Inactive Positional Accuracy: Automatically positioned to the address</p>	A11SE (E)	46	-	547394 261208
219	<p>Contemporary Trade Directory Entries</p> <p>Name: Speedy Hire Centre Location: 57, Cowley Road, Cambridge, CB4 0DN Classification: Lifting Equipment Status: Inactive Positional Accuracy: Automatically positioned to the address</p>	A11NE (E)	46	-	547485 261334
219	<p>Contemporary Trade Directory Entries</p> <p>Name: Speedy Lift Location: 57, Cowley Road, Cambridge, CB4 0DN Classification: Lifting Equipment Status: Inactive Positional Accuracy: Automatically positioned to the address</p>	A11NE (E)	46	-	547485 261334
219	<p>Contemporary Trade Directory Entries</p> <p>Name: Eco Service Location: Cowley Rd, Cambridge, CB4 0DN Classification: Waste Disposal Services Status: Inactive Positional Accuracy: Manually positioned to the road within the address or location</p>	A11NE (E)	80	-	547512 261312

Map ID	Details	Quadrant Reference (Compass Direction)	Estimated Distance From Site	Contact	NGR
219	<p>Contemporary Trade Directory Entries</p> <p>Name: Veoliaes Location: Cowley Rd, Cambridge, Cambridgeshire, CB4 0DN Classification: Waste Disposal Services Status: Inactive Positional Accuracy: Manually positioned to the road within the address or location</p>	A12NW (E)	80	-	547520 261324
220	<p>Contemporary Trade Directory Entries</p> <p>Name: Accentbio Ltd Location: St. Johns Innovation Park, Cowley Road, Cambridge, CB4 0WS Classification: Laboratories Status: Active Positional Accuracy: Automatically positioned to the address</p>	A15SW (N)	60	-	547149 261815
220	<p>Contemporary Trade Directory Entries</p> <p>Name: Li-Cor Biosciences Uk Ltd Location: St. Johns Innovation Park, Cowley Road, Cambridge, CB4 0WS Classification: Scientific Apparatus & Instruments - Manufacturers Status: Active Positional Accuracy: Automatically positioned to the address</p>	A15SW (N)	60	-	547149 261815
220	<p>Contemporary Trade Directory Entries</p> <p>Name: F T A Europe Location: St. Johns Innovation Park, Cowley Road, Cambridge, CB4 0WS Classification: Scientific Apparatus & Instruments - Manufacturers Status: Active Positional Accuracy: Automatically positioned to the address</p>	A15SW (N)	60	-	547149 261815
220	<p>Contemporary Trade Directory Entries</p> <p>Name: Igennus Location: St. Johns Innovation Centre, St. Johns Innovation Park, Cowley Road, Cambridge, CB4 0WS Classification: Manufacturers Status: Inactive Positional Accuracy: Automatically positioned to the address</p>	A15SW (N)	60	-	547149 261815
220	<p>Contemporary Trade Directory Entries</p> <p>Name: Amantys Location: St. Johns Innovation Park, Cowley Road, Cambridge, CB4 0WS Classification: Electronic Engineers Status: Inactive Positional Accuracy: Automatically positioned to the address</p>	A15SW (N)	67	-	547169 261859
220	<p>Contemporary Trade Directory Entries</p> <p>Name: Cambrionix Location: St. Johns Innovation Park, Cowley Road, Cambridge, CB4 0WS Classification: Electronic Component Manufacturers & Distributors Status: Active Positional Accuracy: Automatically positioned to the address</p>	A15SW (N)	67	-	547169 261859
220	<p>Contemporary Trade Directory Entries</p> <p>Name: Igennus Healthcare Nutrition Location: St. Johns Innovation Centre, St. Johns Innovation Park, Cowley Road, CAMBRIDGE, CB4 0WS Classification: Food Products - Manufacturers Status: Inactive Positional Accuracy: Automatically positioned to the address</p>	A15SW (N)	67	-	547169 261859
220	<p>Contemporary Trade Directory Entries</p> <p>Name: Material Harvest Location: St. Johns Innovation Park, Cowley Road, Cambridge, CB4 0WS Classification: Chemicals - Distributors & Wholesalers Status: Active Positional Accuracy: Automatically positioned to the address</p>	A15SW (N)	67	-	547169 261859
220	<p>Contemporary Trade Directory Entries</p> <p>Name: F T A Europe Location: St. Johns Innovation Park, Cowley Road, Cambridge, CB4 0WS Classification: Scientific Apparatus & Instruments - Manufacturers Status: Inactive Positional Accuracy: Automatically positioned to the address</p>	A15SW (N)	67	-	547169 261859
220	<p>Contemporary Trade Directory Entries</p> <p>Name: 3 G A Ltd Location: St. Johns Innovation Park, Cowley Road, Cambridge, CB4 0WS Classification: Sound Equipment Systems Manufacturers Status: Inactive Positional Accuracy: Automatically positioned to the address</p>	A15SW (N)	67	-	547169 261859

Map ID	Details	Quadrant Reference (Compass Direction)	Estimated Distance From Site	Contact	NGR
220	<p>Contemporary Trade Directory Entries</p> <p>Name: Asymptote Within St Johns Innovation Centre Location: St. Johns Innovation Park, Cowley Road, Cambridge, CB4 0WS Classification: Scientific Apparatus & Instruments - Manufacturers Status: Inactive Positional Accuracy: Automatically positioned to the address</p>	A15SW (N)	67	-	547169 261859
220	<p>Contemporary Trade Directory Entries</p> <p>Name: Ultra Electronics Ltd Location: Vitruim Building, St. Johns Innovation Centre, Cowley Road, CAMBRIDGE, CB4 0WS Classification: Electronic Engineers Status: Inactive Positional Accuracy: Automatically positioned to the address</p>	A15SW (N)	67	-	547169 261859
220	<p>Contemporary Trade Directory Entries</p> <p>Name: Tecmark Ltd Location: St Johns Innovation Centre, Cowley Rd, Cambridge, CB4 0WS Classification: Cleaning Materials & Equipment Status: Inactive Positional Accuracy: Manually positioned to the address or location</p>	A15SW (N)	67	-	547168 261858
220	<p>Contemporary Trade Directory Entries</p> <p>Name: Micrologic Design Ltd Location: St. Johns Innovation Centre, Cowley Road, Cambridge, Cambridgeshire, CB4 0WS Classification: Telecommunications Equipment & Systems Status: Inactive Positional Accuracy: Manually positioned to the address or location</p>	A15SW (N)	67	-	547169 261859
220	<p>Contemporary Trade Directory Entries</p> <p>Name: Compete Location: St. Johns Innovation Centre, Cowley Rd, Cambridge, CB4 0WS Classification: Scientific Apparatus & Instruments - Manufacturers Status: Inactive Positional Accuracy: Manually positioned to the address or location</p>	A15SW (N)	67	-	547168 261858
220	<p>Contemporary Trade Directory Entries</p> <p>Name: Art V P S Location: St. Johns Innovation Centre, Cowley Rd, Cambridge, Cambridgeshire, CB4 0WS Classification: Computer Manufacturers Status: Inactive Positional Accuracy: Manually positioned to the address or location</p>	A15SW (N)	67	-	547168 261858
220	<p>Contemporary Trade Directory Entries</p> <p>Name: Isomass Location: St. Johns Innovation Pk, Cowley Rd, Cambridge, Cambridgeshire, CB4 0WS Classification: Builders' Merchants Status: Inactive Positional Accuracy: Manually positioned to the address or location</p>	A15SW (N)	67	-	547168 261858
220	<p>Contemporary Trade Directory Entries</p> <p>Name: Engineering Unlimited Location: St. Johns Innovation Park, Cowley Road, CAMBRIDGE, CB4 0WS Classification: Engineering Services Status: Inactive Positional Accuracy: Automatically positioned to the address</p>	A15SW (N)	67	-	547169 261859
221	<p>Contemporary Trade Directory Entries</p> <p>Name: Swedish Orphan International Location: 1, Cambridge Business Park, Cowley Road, Cambridge, CB4 0WZ Classification: Pharmaceutical Manufacturers & Distributors Status: Inactive Positional Accuracy: Automatically positioned to the address</p>	A11NW (W)	63	-	546950 261333
222	<p>Contemporary Trade Directory Entries</p> <p>Name: Veeco Instruments Ltd Location: Trinity House, Cambridge Business Park, Cowley Road, Cambridge, CB4 0WZ Classification: Laboratory Equipment, Instruments & Supplies Status: Inactive Positional Accuracy: Automatically positioned to the address</p>	A11SE (SE)	66	-	547302 261082
222	<p>Contemporary Trade Directory Entries</p> <p>Name: Nu-Mega Ingredients Location: Trinity House, Cambridge Business Park, Cowley Road, Cambridge, CB4 0WZ Classification: Food Products - Manufacturers Status: Inactive Positional Accuracy: Automatically positioned to the address</p>	A11SE (SE)	66	-	547302 261082

Map ID	Details	Quadrant Reference (Compass Direction)	Estimated Distance From Site	Contact	NGR
222	<p>Contemporary Trade Directory Entries</p> <p>Name: Order Logistics Ltd Location: Trinity House, Cambridge Business Park, Cowley Road, Cambridge, CB4 0WZ Classification: Pharmaceutical Manufacturers & Distributors Status: Inactive Positional Accuracy: Automatically positioned to the address</p>	A11SE (SE)	66	-	547302 261082
223	<p>Contemporary Trade Directory Entries</p> <p>Name: Conductive Inkjet Technology Location: 125, Cowley Road, Cambridge, CB4 0DL Classification: Printed Circuit Services Status: Inactive Positional Accuracy: Automatically positioned to the address</p>	A12NW (E)	69	-	547618 261359
224	<p>Contemporary Trade Directory Entries</p> <p>Name: F E I (Uk) Ltd Location: Philips House, Cambridge Business Park, Cowley Road, Cambridge, CB4 0HF Classification: Scientific Apparatus & Instruments - Manufacturers Status: Inactive Positional Accuracy: Automatically positioned to the address</p>	A11SW (SW)	70	-	547105 261205
224	<p>Contemporary Trade Directory Entries</p> <p>Name: Philips Business Communication Location: Philips House, Cambridge Business Park, Cowley Road, Cambridge, CB4 0HB Classification: Telecommunications Equipment & Systems Status: Inactive Positional Accuracy: Automatically positioned to the address</p>	A11SW (SW)	70	-	547105 261205
224	<p>Contemporary Trade Directory Entries</p> <p>Name: Phillips Location: Philips House, Cambridge Business Park, Cowley Road, Cambridge, CB4 0HB Classification: Telecommunications Equipment & Systems Status: Inactive Positional Accuracy: Automatically positioned to the address</p>	A11SW (SW)	70	-	547105 261205
224	<p>Contemporary Trade Directory Entries</p> <p>Name: F E I Location: Philips House, Cambridge Business Park, Cowley Road, Cambridge, Cambridgeshire, CB4 0HF Classification: Scientific Apparatus & Instruments - Manufacturers Status: Inactive Positional Accuracy: Automatically positioned to the address</p>	A11SW (SW)	70	-	547105 261205
224	<p>Contemporary Trade Directory Entries</p> <p>Name: Panalytical Location: Philips House, Cambridge Business Park, Cowley Road, Cambridge, Cambridgeshire, CB4 0HA Classification: X-Ray Services Status: Inactive Positional Accuracy: Automatically positioned to the address</p>	A11SW (SW)	70	-	547105 261205
225	<p>Contemporary Trade Directory Entries</p> <p>Name: The 3d Printer People Ltd Location: St. Johns Innovation Park, Cowley Road, Cambridge, CB4 0WS Classification: Printing Equipment Manufacturers Status: Active Positional Accuracy: Automatically positioned to the address</p>	A15SW (N)	72	-	547101 261761
226	<p>Contemporary Trade Directory Entries</p> <p>Name: Heat Group Supplies Location: 11 Cowley Road, Cambridge, Cambridgeshire, CB4 0DL Classification: Heat Treatment - Metals Status: Inactive Positional Accuracy: Manually positioned within the geographical locality</p>	A11NE (E)	74	-	547472 261267
227	<p>Contemporary Trade Directory Entries</p> <p>Name: Aggregate Industries Location: Cambridge Road Industrial Estate, Milton, Cambridge, CB24 6AZ Classification: Concrete & Mortar Ready Mixed Status: Active Positional Accuracy: Automatically positioned to the address</p>	A15NE (N)	78	-	547393 262040
227	<p>Contemporary Trade Directory Entries</p> <p>Name: Talking T'S Location: Cambridge Road Industrial Estate, Milton, Cambridge, CB24 6AZ Classification: T-Shirts Status: Active Positional Accuracy: Automatically positioned to the address</p>	A15NE (N)	110	-	547400 262071

Map ID	Details	Quadrant Reference (Compass Direction)	Estimated Distance From Site	Contact	NGR
228	<p>Contemporary Trade Directory Entries</p> <p>Name: Mark Geary Location: Unit 5a Ind rd Cambridge rd Ind Est, Milton, Cambridge, Cambridgeshire, CB4 6AZ Classification: Car Body Repairs Status: Active Positional Accuracy: Manually positioned within the geographical locality</p>	A16NW (NE)	80	-	547679 261930
228	<p>Contemporary Trade Directory Entries</p> <p>Name: Milton Tyres & Service Location: Unit 1, Cambridge Road Industrial Estate, Milton, Cambridge, CB24 6AZ Classification: Garage Services Status: Active Positional Accuracy: Automatically positioned to the address</p>	A16NW (NE)	105	-	547661 261964
228	<p>Contemporary Trade Directory Entries</p> <p>Name: Cfe Hydraulics Ltd Location: Cambridge Road Industrial Estate, Milton, Cambridge, CB24 6AZ Classification: Hydraulic Engineers Status: Active Positional Accuracy: Automatically positioned to the address</p>	A16NW (NE)	105	-	547686 261954
228	<p>Contemporary Trade Directory Entries</p> <p>Name: Milton Commercials Location: Unit 1, Cambridge Road Industrial Estate, Milton, Cambridge, CB24 6AZ Classification: Commercial Vehicle Dealers Status: Active Positional Accuracy: Automatically positioned to the address</p>	A16NW (NE)	114	-	547667 261971
228	<p>Contemporary Trade Directory Entries</p> <p>Name: Silver Fern Concrete Location: Milton Indust Est, Milton, Cambridge, CB4 4AZ Classification: Concrete Products Status: Inactive Positional Accuracy: Manually positioned within the geographical locality</p>	A16NW (NE)	129	-	547712 261969
229	<p>Contemporary Trade Directory Entries</p> <p>Name: C & R Tyres Location: Unit 2, Cambridge Road Industrial Estate, Milton, Cambridge, CB24 6AZ Classification: Mot Testing Centres Status: Inactive Positional Accuracy: Automatically positioned to the address</p>	A15NE (N)	84	-	547450 262030
229	<p>Contemporary Trade Directory Entries</p> <p>Name: The Silver Fern Trust Ltd Location: Cambridge Rd Ind Est, Milton, Cambridge, Cambridgeshire, CB4 6AZ Classification: Concrete Manufacturers & Distributors Status: Inactive Positional Accuracy: Manually positioned within the geographical locality</p>	A15NE (N)	108	-	547418 262065
229	<p>Contemporary Trade Directory Entries</p> <p>Name: Cecil Instruments Ltd Location: Cambridge Road Industrial Estate, Milton, Cambridge, CB4 6AZ Classification: Scientific Apparatus & Instruments - Manufacturers Status: Inactive Positional Accuracy: Automatically positioned to the address</p>	A15NE (N)	131	-	547455 262080
229	<p>Contemporary Trade Directory Entries</p> <p>Name: Cecil Instruments Ltd Location: Cambridge Road Industrial Estate, Milton, Cambridge, CB24 6AZ Classification: Scientific Apparatus & Instruments - Manufacturers Status: Active Positional Accuracy: Automatically positioned to the address</p>	A15NE (N)	131	-	547455 262080
230	<p>Contemporary Trade Directory Entries</p> <p>Name: Cambridge Printing Park Location: Unit 10 Printing Park, Cambridge Road Indust Est, Milton, Cambridge, CB4 6AZ Classification: Printers Status: Inactive Positional Accuracy: Manually positioned to the address or location</p>	A16NW (NE)	85	-	547520 262002
230	<p>Contemporary Trade Directory Entries</p> <p>Name: Labute Ltd Location: Printing Park, Cambridge Road Industrial Estate, Milton, Cambridge, CB4 6AZ Classification: Printers Status: Inactive Positional Accuracy: Automatically positioned to the address</p>	A16NW (NE)	86	-	547520 262003

Map ID	Details	Quadrant Reference (Compass Direction)	Estimated Distance From Site	Contact	NGR
230	<p>Contemporary Trade Directory Entries</p> <p>Name: Cambridge Printing Park Location: Printing Park, Cambridge Rd Ind Est, Milton, Cambridge, Cambridgeshire, CB24 6AZ Classification: Copying & Duplicating Services Status: Inactive Positional Accuracy: Manually positioned within the geographical locality</p>	A16NW (NE)	96	-	547520 262014
230	<p>Contemporary Trade Directory Entries</p> <p>Name: Cambridge Recovery Services Location: Unit 5a, Industrial Rd, Cambridge Rd Ind Est, Milton, Cambridge, CB4 6AZ Classification: Car Breakdown & Recovery Services Status: Inactive Positional Accuracy: Manually positioned within the geographical locality</p>	A15NE (NE)	101	-	547485 262034
231	<p>Contemporary Trade Directory Entries</p> <p>Name: Cambridge Rewinds Ltd Location: Unit 6, Cambridge Road Industrial Estate, Milton, Cambridge, Cambridgeshire CB24 6AZ Classification: Electric Motor Sales & Service Status: Active Positional Accuracy: Automatically positioned to the address</p>	A16NW (NE)	105	-	547735 261933
232	<p>Contemporary Trade Directory Entries</p> <p>Name: Ultra Electronics Ltd Location: St. Johns Innovation Park, Cowley Road, Cambridge, CB4 0WS Classification: Electronic Engineers Status: Inactive Positional Accuracy: Automatically positioned to the address</p>	A15SW (N)	108	-	547046 261740
232	<p>Contemporary Trade Directory Entries</p> <p>Name: Teraview Location: Platinum Building, St. Johns Innovation Park, Cowley Road, Cambridge, CB4 0DS Classification: Medical Equipment Manufacturers Status: Active Positional Accuracy: Automatically positioned to the address</p>	A15SW (N)	111	-	547044 261742
233	<p>Contemporary Trade Directory Entries</p> <p>Name: Roxboro Group Plc Location: Cambridge Business Park, Cowley Rd, Cambridge, Cambridgeshire, CB4 0WZ Classification: Electronic Component Manufacturers & Distributors Status: Inactive Positional Accuracy: Manually positioned to the road within the address or location</p>	A11SW (S)	110	-	547142 261126
234	<p>Contemporary Trade Directory Entries</p> <p>Name: Stage Coach East Location: Cowley Road, Cambridge, CB4 0DN Classification: Bus & Coach Operators & Stations Status: Inactive Positional Accuracy: Automatically positioned to the address</p>	A11SE (E)	118	-	547466 261184
234	<p>Contemporary Trade Directory Entries</p> <p>Name: Stagecoach Location: Cowley Road, Cambridge, CB4 0DN Classification: Bus & Coach Operators & Stations Status: Inactive Positional Accuracy: Automatically positioned to the address</p>	A11SE (E)	118	-	547466 261184
234	<p>Contemporary Trade Directory Entries</p> <p>Name: Stagecoach Location: Cowley Road, Cambridge, CB4 0DN Classification: Bus & Coach Operators & Stations Status: Inactive Positional Accuracy: Automatically positioned to the address</p>	A11SE (E)	118	-	547466 261184
235	<p>Contemporary Trade Directory Entries</p> <p>Name: Philips Research Location: 101, Science Park, Milton Road, Cambridge, CB4 0FY Classification: Laboratories Status: Active Positional Accuracy: Automatically positioned to the address</p>	A11NW (NW)	121	-	546901 261535
235	<p>Contemporary Trade Directory Entries</p> <p>Name: Air 2 Hire Location: 102, Science Park, Milton Road, Cambridge, CB4 0FY Classification: Air Conditioning & Refrigeration Contractors Status: Inactive Positional Accuracy: Automatically positioned to the address</p>	A11NW (NW)	123	-	546896 261530

Map ID	Details	Quadrant Reference (Compass Direction)	Estimated Distance From Site	Contact	NGR
236	<p>Contemporary Trade Directory Entries</p> <p>Name: Hereaus Noblelight Ltd Location: Unit 163 Cambridge Science Park, Milton Road, Cambridge, Cambridgeshire, CB4 0FQ Classification: Industrial Instrument & Apparatus Manufacturers Status: Active Positional Accuracy: Automatically positioned to the address</p>	A11NW (W)	130	-	546851 261334
236	<p>Contemporary Trade Directory Entries</p> <p>Name: Napp Pharmaceuticals Ltd Location: Unit 191 Cambridge Science Park, Milton Road, Cambridge, Cambridgeshire, CB4 0GW Classification: Pharmaceutical Manufacturers & Distributors Status: Inactive Positional Accuracy: Automatically positioned to the address</p>	A11NW (W)	130	-	546851 261334
236	<p>Contemporary Trade Directory Entries</p> <p>Name: Novus Location: 12, Science Park, Milton Road, Cambridge, CB4 0FQ Classification: Scientific Apparatus & Instruments - Manufacturers Status: Inactive Positional Accuracy: Automatically positioned to the address</p>	A10NE (W)	143	-	546836 261334
236	<p>Contemporary Trade Directory Entries</p> <p>Name: Thar Instruments Location: 12-14, Science Park, Milton Road, Cambridge, CB4 0FQ Classification: Scientific Apparatus & Instruments - Manufacturers Status: Inactive Positional Accuracy: Automatically positioned to the address</p>	A10NE (W)	143	-	546836 261334
237	<p>Contemporary Trade Directory Entries</p> <p>Name: Barr-Tech Specialist Cars Ltd Location: 90-92, Cowley Road, Cambridge, CB4 0DL Classification: Garage Services Status: Active Positional Accuracy: Automatically positioned to the address</p>	A11SE (SE)	130	-	547440 261127
237	<p>Contemporary Trade Directory Entries</p> <p>Name: Cambridge C M O S Sensors Location: Deanland House, 160, Cowley Road, Cambridge, CB4 0DL Classification: Electrical Goods Sales, Manufacturers & Wholesalers Status: Active Positional Accuracy: Automatically positioned to the address</p>	A11SE (SE)	177	-	547470 261088
237	<p>Contemporary Trade Directory Entries</p> <p>Name: Datapaq Ltd Location: Deanland House, 160, Cowley Road, Cambridge, CB4 0GU Classification: Temperature Monitoring Systems Manufacturers Status: Inactive Positional Accuracy: Automatically positioned to the address</p>	A11SE (SE)	177	-	547470 261088
237	<p>Contemporary Trade Directory Entries</p> <p>Name: The Cambridge Food Company Limited Location: 156, Cowley Road, Cambridge, CB4 0DL Classification: Distribution Services Status: Inactive Positional Accuracy: Automatically positioned to the address</p>	A11SE (SE)	183	-	547494 261111
238	<p>Contemporary Trade Directory Entries</p> <p>Name: C S R Location: Churchill House, Cambridge Business Park, Cowley Road, Cambridge, CB4 0WZ Classification: Telecommunications Equipment & Systems Status: Active Positional Accuracy: Automatically positioned to the address</p>	A11SE (SE)	152	-	547315 260997
239	<p>Contemporary Trade Directory Entries</p> <p>Name: Tarmac Ltd Location: Cowley Road, Cambridge, CB4 0DL Classification: Sand, Gravel & Other Aggregates Status: Inactive Positional Accuracy: Automatically positioned to the address</p>	A11SE (SE)	159	-	547424 261055
239	<p>Contemporary Trade Directory Entries</p> <p>Name: Tarmac Trading Ltd Location: Cowley Road, Cambridge, CB4 0DL Classification: Sand, Gravel & Other Aggregates Status: Active Positional Accuracy: Automatically positioned to the address</p>	A11SE (SE)	159	-	547424 261055

Map ID	Details	Quadrant Reference (Compass Direction)	Estimated Distance From Site	Contact	NGR
239	<p>Contemporary Trade Directory Entries</p> <p>Name: Lafarge Aggregates Ltd Location: Cowley Road, Cambridge, CB4 0DL Classification: Sand, Gravel & Other Aggregates Status: Inactive Positional Accuracy: Automatically positioned to the address</p>	A11SE (SE)	159	-	547425 261055
239	<p>Contemporary Trade Directory Entries</p> <p>Name: Lafarge Readymix Location: Cowley Road, Cambridge, Cambridgeshire, CB4 0DL Classification: Concrete & Mortar Ready Mixed Status: Inactive Positional Accuracy: Automatically positioned to the address</p>	A11SE (SE)	160	-	547425 261055
239	<p>Contemporary Trade Directory Entries</p> <p>Name: Lafarge Aggregates Ltd Location: Cowley Road, Cambridge, Cambridgeshire, CB4 0DL Classification: Sand, Gravel & Other Aggregates Status: Inactive Positional Accuracy: Automatically positioned to the address</p>	A11SE (SE)	160	-	547425 261055
239	<p>Contemporary Trade Directory Entries</p> <p>Name: Lafarge Readymix Location: Cowley Road, Cambridge, Cambridgeshire, CB4 0DL Classification: Concrete & Mortar Ready Mixed Status: Inactive Positional Accuracy: Automatically positioned to the address</p>	A11SE (SE)	160	-	547425 261055
240	<p>Contemporary Trade Directory Entries</p> <p>Name: Grifols Location: Byron House, Cambridge Business Park, Cowley Road, Cambridge, CB4 0WZ Classification: Pharmaceutical Manufacturers & Distributors Status: Active Positional Accuracy: Automatically positioned to the address</p>	A11NW (W)	165	-	546895 261246
240	<p>Contemporary Trade Directory Entries</p> <p>Name: Grifols Ltd Location: Byron House, 2, Cambridge Business Park, Cowley Road, Cambridge, CB4 0WZ Classification: Pharmaceutical Manufacturers & Distributors Status: Inactive Positional Accuracy: Automatically positioned to the address</p>	A11NW (W)	165	-	546895 261246
240	<p>Contemporary Trade Directory Entries</p> <p>Name: Tigenix Ltd Location: Byron House, 2, Cambridge Business Park, Cowley Road, Cambridge, Cambridgeshire, CB4 0WZ Classification: Medical Instruments - Manufacturers Status: Inactive Positional Accuracy: Manually positioned to the address or location</p>	A11NW (W)	165	-	546895 261246
241	<p>Contemporary Trade Directory Entries</p> <p>Name: Trendex Ltd Location: 135, Cowley Road, Cambridge, CB4 0DL Classification: Office Furniture & Equipment Status: Inactive Positional Accuracy: Automatically positioned to the address</p>	A12NW (E)	169	-	547576 261250
241	<p>Contemporary Trade Directory Entries</p> <p>Name: Abbey Tyres Location: 135, Cowley Road, Cambridge, CB4 0DL Classification: Tyre Dealers Status: Active Positional Accuracy: Automatically positioned to the address</p>	A12NW (E)	169	-	547576 261250
242	<p>Contemporary Trade Directory Entries</p> <p>Name: Medical Marketing International Group Location: Bioscience Innovation Centre, Cowley Road, Cambridge, Cambridgeshire, CB4 0DS Classification: Pharmaceutical Manufacturers & Distributors Status: Inactive Positional Accuracy: Automatically positioned to the address</p>	A15SW (N)	169	-	547047 261857
243	<p>Contemporary Trade Directory Entries</p> <p>Name: Hawkins Location: Miller House, 120, Science Park, Milton Road, CAMBRIDGE, CB4 0FZ Classification: Laboratories Status: Active Positional Accuracy: Automatically positioned to the address</p>	A10NE (NW)	182	-	546835 261543

Map ID	Details	Quadrant Reference (Compass Direction)	Estimated Distance From Site	Contact	NGR
243	<p>Contemporary Trade Directory Entries</p> <p>Name: Owlstone Location: 127, Science Park, Milton Road, Cambridge, CB4 0GD Classification: Laboratory Equipment, Instruments & Supplies Status: Active Positional Accuracy: Automatically positioned to the address</p>	A10NE (NW)	219	-	546791 261543
244	<p>Contemporary Trade Directory Entries</p> <p>Name: Optisynx Ltd Location: Innovation Centre, Science Pk, Milton Rd, Cambridge, Cambridgeshire, CB4 0EY Classification: Electrical Engineers Status: Inactive Positional Accuracy: Manually positioned within the geographical locality</p>	A10NE (NW)	187	-	546780 261446
244	<p>Contemporary Trade Directory Entries</p> <p>Name: Oval Medical Technologies Location: 23, Science Park, Milton Road, Cambridge, CB4 0EY Classification: Medical Equipment Manufacturers Status: Active Positional Accuracy: Automatically positioned to the address</p>	A10NE (W)	215	-	546747 261421
245	<p>Contemporary Trade Directory Entries</p> <p>Name: Andrew Mcculloch Ltd Location: 11, Nuffield Road, Cambridge, CB4 1TF Classification: Copying & Duplicating Machines & Supplies Status: Inactive Positional Accuracy: Automatically positioned to the address</p>	A11SW (S)	204	-	547135 261014
245	<p>Contemporary Trade Directory Entries</p> <p>Name: Andrew Mcculloch Location: 11, Nuffield Road, Cambridge, CB4 1TF Classification: Electrical Goods Sales, Manufacturers & Wholesalers Status: Inactive Positional Accuracy: Automatically positioned to the address</p>	A11SW (S)	204	-	547135 261014
245	<p>Contemporary Trade Directory Entries</p> <p>Name: Parkside Service Station Location: 11, Nuffield Road, Cambridge, CB4 1TF Classification: Garage Services Status: Inactive Positional Accuracy: Automatically positioned to the address</p>	A11SW (S)	204	-	547135 261014
245	<p>Contemporary Trade Directory Entries</p> <p>Name: Heraeus Noblelight Location: 3-4, Nuffield Close, Cambridge, CB4 1SS Classification: Scientific Apparatus & Instruments - Manufacturers Status: Inactive Positional Accuracy: Automatically positioned to the address</p>	A11SW (S)	225	-	547099 261015
245	<p>Contemporary Trade Directory Entries</p> <p>Name: Heraeus Noblelight Analytics Ltd Location: 2-4, Nuffield Close, Cambridge, CB4 1SS Classification: Scientific Apparatus & Instruments - Manufacturers Status: Inactive Positional Accuracy: Automatically positioned to the address</p>	A11SW (S)	240	-	547088 261005
245	<p>Contemporary Trade Directory Entries</p> <p>Name: S I G Fixings Location: 1, Nuffield Close, Cambridge, CB4 1SS Classification: Nuts, Bolts & Fixings Status: Inactive Positional Accuracy: Automatically positioned to the address</p>	A11SW (S)	253	-	547082 260992
245	<p>Contemporary Trade Directory Entries</p> <p>Name: Ultra Violet Products Ltd Location: Unit 1, Trinity Hall Farm Industrial Estate, Nuffield Road, Cambridge, CB4 1TG Classification: Scientific Apparatus & Instruments - Manufacturers Status: Active Positional Accuracy: Automatically positioned to the address</p>	A11SW (S)	253	-	547082 260992
246	<p>Contemporary Trade Directory Entries</p> <p>Name: Domainex Location: 162, Science Park, Milton Road, Cambridge, CB4 0GH Classification: Laboratories Status: Inactive Positional Accuracy: Automatically positioned to the address</p>	A15SW (NW)	208	-	546852 261620

Map ID	Details	Quadrant Reference (Compass Direction)	Estimated Distance From Site	Contact	NGR
247	Contemporary Trade Directory Entries Name: The Milton Brewery Ltd Location: 111, Cambridge Road, Milton, Cambridge, CB24 6AT Classification: Brewers Status: Inactive Positional Accuracy: Automatically positioned to the address	A15NE (N)	210	-	547499 262147
247	Contemporary Trade Directory Entries Name: The Milton Brewery Location: 111, Cambridge Road, Milton, Cambridge, CB24 6AT Classification: Brewers Status: Inactive Positional Accuracy: Automatically positioned to the address	A15NE (N)	210	-	547499 262147
247	Contemporary Trade Directory Entries Name: Camlon Location: 107, Cambridge Road, Milton, CAMBRIDGE, CB4 6AT Classification: Distribution Services Status: Inactive Positional Accuracy: Automatically positioned to the address	A15NE (N)	227	-	547500 262165
247	Contemporary Trade Directory Entries Name: Deutsche Wagen Location: 107, Cambridge Road, Milton, Cambridge, CB24 6AT Classification: Garage Services Status: Inactive Positional Accuracy: Automatically positioned to the address	A15NE (N)	227	-	547500 262165
247	Contemporary Trade Directory Entries Name: R Holmes Motorcycles Location: 109, Cambridge Road, Milton, Cambridge, CB24 6AT Classification: Garage Services Status: Active Positional Accuracy: Automatically positioned to the address	A15NE (N)	231	-	547512 262164
248	Contemporary Trade Directory Entries Name: Butterfly Blinds Location: Norman Industrial Estate, Cambridge Road, Milton, Cambridge, CB24 6AT Classification: Blinds, Awnings & Canopies Status: Inactive Positional Accuracy: Automatically positioned to the address	A15NE (N)	218	-	547439 262173
248	Contemporary Trade Directory Entries Name: Dolphin Environmental Location: Cambridge Road, Milton, Cambridge, CB4 6AT Classification: Shredding Equipment & Services Status: Inactive Positional Accuracy: Automatically positioned to the address	A15NE (N)	218	-	547439 262173
248	Contemporary Trade Directory Entries Name: Gordon Bell Location: 125, Cambridge Road, Milton, Cambridge, CB24 6AT Classification: Garage Services Status: Inactive Positional Accuracy: Automatically positioned to the address	A15NE (N)	218	-	547439 262173
248	Contemporary Trade Directory Entries Name: Swift Vehicle Solutions Location: 125, Cambridge Road, Milton, Cambridge, CB24 6AT Classification: Garage Services Status: Active Positional Accuracy: Automatically positioned to the address	A15NE (N)	220	-	547432 262177
248	Contemporary Trade Directory Entries Name: The Glass Co Location: 127-131, Cambridge Road, Milton, Cambridge, CB4 6AT Classification: Mirrors & Decorative Glass Status: Inactive Positional Accuracy: Automatically positioned to the address	A15NE (N)	222	-	547414 262183
248	Contemporary Trade Directory Entries Name: Next Episode Ltd Location: 135, Cambridge Road, Milton, Cambridge, CB4 6AT Classification: Greeting Card Publishers & Wholesalers Status: Inactive Positional Accuracy: Automatically positioned in the proximity of the address	A15NE (N)	224	-	547435 262181
248	Contemporary Trade Directory Entries Name: U Q G Optics Location: 99-101, Cambridge Road, Milton, Cambridge, CB24 6AT Classification: Optical Goods - Manufacturers Status: Active Positional Accuracy: Automatically positioned to the address	A15NE (N)	237	-	547473 262185

Map ID	Details	Quadrant Reference (Compass Direction)	Estimated Distance From Site	Contact	NGR
248	Contemporary Trade Directory Entries Name: Morley Bros Ltd Location: 87, Cambridge Road, Milton, Cambridge, CB24 6AT Classification: Enamelling Status: Active Positional Accuracy: Automatically positioned to the address	A15NE (N)	240	-	547405 262204
248	Contemporary Trade Directory Entries Name: Milton Precision Engineering Location: 91-93, Cambridge Road, Milton, Cambridge, CB4 6AT Classification: Sheet Metal Work Status: Inactive Positional Accuracy: Automatically positioned to the address	A15NE (N)	240	-	547405 262204
249	Contemporary Trade Directory Entries Name: C4 Carbides Plc Location: 9, Nuffield Road, Cambridge, CB4 1TF Classification: Tool Design, Manufacturers & Makers Status: Inactive Positional Accuracy: Automatically positioned to the address	A11SW (SW)	236	-	546963 261104
249	Contemporary Trade Directory Entries Name: C4 Carbides Location: 9, Nuffield Road, Cambridge, CB4 1TF Classification: Tool Design, Manufacturers & Makers Status: Active Positional Accuracy: Automatically positioned to the address	A11SW (SW)	236	-	546963 261104
249	Contemporary Trade Directory Entries Name: C4 Carbides Plc Location: 9, Nuffield Road, Cambridge, Cambridgeshire, CB4 1TF Classification: Tool Design, Manufacturers & Makers Status: Inactive Positional Accuracy: Automatically positioned to the address	A11SW (SW)	236	-	546963 261104
249	Contemporary Trade Directory Entries Name: C 4 Carbides Location: 9, Nuffield Road, Cambridge, CB4 1TF Classification: Manufacturers Status: Inactive Positional Accuracy: Automatically positioned to the address	A11SW (SW)	236	-	546963 261104
249	Contemporary Trade Directory Entries Name: C4 Carbides Ltd Location: 9, Nuffield Road, CAMBRIDGE, CB4 1TF Classification: Manufacturers Status: Inactive Positional Accuracy: Automatically positioned to the address	A11SW (SW)	236	-	546963 261104
249	Contemporary Trade Directory Entries Name: Synoptics Ltd Location: Beacon House, Nuffield Road, Cambridge, CB4 1TF Classification: Scientific Apparatus & Instruments - Manufacturers Status: Active Positional Accuracy: Automatically positioned to the address	A11SW (SW)	242	-	546935 261119
249	Contemporary Trade Directory Entries Name: Citi Cleaning Co Location: Nuffield Road, Cambridge, Cambridgeshire, CB4 1TF Classification: Commercial Cleaning Services Status: Inactive Positional Accuracy: Manually positioned to the road within the address or location	A11SW (SW)	265	-	546958 261072
250	Contemporary Trade Directory Entries Name: Byrum Labflex Ltd Location: 6-7, Nuffield Close, Cambridge, Cambridgeshire, CB4 1SS Classification: Laboratory Equipment, Instruments & Supplies Status: Inactive Positional Accuracy: Automatically positioned to the address	A11SW (SW)	238	-	547028 261052
251	Contemporary Trade Directory Entries Name: Gladwins Body Repair Centre Location: 12, Nuffield Road, Cambridge, CB4 1TF Classification: Car Body Repairs Status: Active Positional Accuracy: Automatically positioned to the address	A11SW (S)	254	-	547135 260951
252	Contemporary Trade Directory Entries Name: Geofox Ltd Location: 140 Cambridge Science Park, Milton Rd, Cambridge, CB4 0GF Classification: Computer Manufacturers Status: Inactive Positional Accuracy: Automatically positioned to the address	A14SE (NW)	255	-	546790 261610

Map ID	Details	Quadrant Reference (Compass Direction)	Estimated Distance From Site	Contact	NGR
253	<p>Contemporary Trade Directory Entries</p> <p>Name: Green Cleaning Services Location: Dencora Business Centre,44 Trinity Hall Farm Industrial Estate, Cambridge, Cambridgeshire, CB4 1TG Classification: Commercial Cleaning Services Status: Active Positional Accuracy: Manually positioned within the geographical locality</p>	A11SW (SW)	259	-	546879 261140
253	<p>Contemporary Trade Directory Entries</p> <p>Name: Graphic Art Location: Trinity Hall Farm Industrial Estate, Nuffield Road, Cambridge, Cambridgeshire CB4 1TG Classification: Screen Process Printers Status: Active Positional Accuracy: Automatically positioned to the address</p>	A11SW (SW)	276	-	546873 261123
253	<p>Contemporary Trade Directory Entries</p> <p>Name: Mark Robinson Location: 1, Robert Davies Court, Nuffield Road, Cambridge, CB4 1TP Classification: Engineers - General Status: Inactive Positional Accuracy: Automatically positioned to the address</p>	A11SW (SW)	287	-	546905 261085
254	<p>Contemporary Trade Directory Entries</p> <p>Name: F Vindis & Sons Cambridge Location: 383, Milton Road, Cambridge, CB4 1SR Classification: Car Dealers Status: Active Positional Accuracy: Automatically positioned to the address</p>	A10SE (W)	270	-	546764 261219
255	<p>Contemporary Trade Directory Entries</p> <p>Name: Iliffe Print Cambridge Ltd Location: Winslip Road, Milton, Cambridge, Cambridgeshire, CB24 6PP Classification: Printers Status: Active Positional Accuracy: Automatically positioned to the address</p>	A16NW (NE)	273	-	547660 262147
256	<p>Contemporary Trade Directory Entries</p> <p>Name: Cambridge Blinds Location: 6 Dencora Business Centre,Nuffield Rd, Cambridge, Cambridgeshire, CB4 1TG Classification: Blinds, Awnings & Canopies Status: Inactive Positional Accuracy: Manually positioned to the address or location</p>	A10SE (W)	277	-	546828 261156
256	<p>Contemporary Trade Directory Entries</p> <p>Name: Atkins Gregory Location: Dencora Business Centre, Trinity Hall Farm Industrial Estate, Nuffield Road, Cambridge, CB4 1TG Classification: Commercial Cleaning Services Status: Active Positional Accuracy: Automatically positioned to the address</p>	A10SE (W)	278	-	546828 261156
256	<p>Contemporary Trade Directory Entries</p> <p>Name: Card Works Trading Ltd Location: Dencora Business Centre, Trinity Hall Farm Industrial Estate, Nuffield Road, Cambridge, Cambridgeshire, CB4 1TG Classification: Greeting Card Publishers & Wholesalers Status: Inactive Positional Accuracy: Manually positioned to the address or location</p>	A10SE (W)	281	-	546824 261155
256	<p>Contemporary Trade Directory Entries</p> <p>Name: Cardworks Trading Location: Dencora Business Centre,Trinity Hall Farm Ind Est,Nuffield R, Cambridge, Cambridgeshire, CB4 1TG Classification: Greeting Card Publishers & Wholesalers Status: Inactive Positional Accuracy: Manually positioned to the address or location</p>	A10SE (W)	281	-	546824 261154
257	<p>Contemporary Trade Directory Entries</p> <p>Name: Johnsons The Cleaners Location: Unit 1, Tesco Site, Cambridge Road, Milton, Cambridge, CB24 6AY Classification: Dry Cleaners Status: Active Positional Accuracy: Automatically positioned to the address</p>	A15NE (N)	285	-	547190 262230
258	<p>Contemporary Trade Directory Entries</p> <p>Name: Charles Kendall Freight Ltd Location: 3, Robert Davies Court, Nuffield Road, Cambridge, CB4 1TP Classification: Freight Forwarders Status: Inactive Positional Accuracy: Automatically positioned to the address</p>	A11SW (SW)	288	-	546912 261079

Map ID	Details	Quadrant Reference (Compass Direction)	Estimated Distance From Site	Contact	NGR
258	<p>Contemporary Trade Directory Entries</p> <p>Name: Rachel Dormor Ceramics Location: 4, Robert Davies Court, Nuffield Road, Cambridge, Cambridgeshire, CB4 1TP Classification: Pottery Manufacturers & Suppliers Status: Inactive Positional Accuracy: Automatically positioned to the address</p>	A11SW (SW)	289	-	546915 261075
258	<p>Contemporary Trade Directory Entries</p> <p>Name: De Freville Engineering Ltd Location: 5, Robert Davies Court, Nuffield Road, CAMBRIDGE, CB4 1TP Classification: Brake & Clutch Service Centres Status: Active Positional Accuracy: Automatically positioned to the address</p>	A11SW (SW)	290	-	546922 261068
258	<p>Contemporary Trade Directory Entries</p> <p>Name: Fidelity Guitars Location: 8 Robert Davies Court, Nuffield Road, Cambridge, CB4 1TP Classification: Musical Instrument - Manufacturers Status: Active Positional Accuracy: Automatically positioned to the address</p>	A11SW (SW)	316	-	546905 261048
258	<p>Contemporary Trade Directory Entries</p> <p>Name: Saabmaster Garage Services Location: 9 Robert Davies Court, Nuffield Road, Cambridge, CB4 1TP Classification: Garage Services Status: Active Positional Accuracy: Automatically positioned to the address</p>	A11SW (SW)	321	-	546902 261045
258	<p>Contemporary Trade Directory Entries</p> <p>Name: Norman Harding Location: 10, Robert Davies Court, Nuffield Road, Cambridge, CB4 1TP Classification: Printers Status: Inactive Positional Accuracy: Automatically positioned to the address</p>	A11SW (SW)	331	-	546892 261039
258	<p>Contemporary Trade Directory Entries</p> <p>Name: Compass 24 Location: 12 Robert Davies Court, Nuffield Road, Cambridge, CB4 1TP Classification: Commercial Cleaning Services Status: Active Positional Accuracy: Automatically positioned to the address</p>	A11SW (SW)	332	-	546880 261048
258	<p>Contemporary Trade Directory Entries</p> <p>Name: Pro Lec Electrical Solutions Ltd Location: 10-11, Robert Davies Court, Nuffield Road, Cambridge, CB4 1TP Classification: Electrical Engineers Status: Active Positional Accuracy: Automatically positioned to the address</p>	A11SW (SW)	332	-	546885 261044
258	<p>Contemporary Trade Directory Entries</p> <p>Name: Low Temp Refrigeration Location: 13, Robert Davies Court, Nuffield Road, Cambridge, CB4 1TP Classification: Refrigerators & Freezers - Servicing & Repairs Status: Inactive Positional Accuracy: Automatically positioned to the address</p>	A11SW (SW)	332	-	546876 261051
258	<p>Contemporary Trade Directory Entries</p> <p>Name: Printing.Com Location: 14-15, Robert Davies Court, Nuffield Road, Cambridge, CB4 1TP Classification: Printers Status: Inactive Positional Accuracy: Automatically positioned to the address</p>	A11SW (SW)	332	-	546871 261054
259	<p>Contemporary Trade Directory Entries</p> <p>Name: Cambridge Mini Mix Location: Windship Industrial Est, Milton, Cambridge, CB4 4BQ Classification: Concrete & Mortar Ready Mixed Status: Inactive Positional Accuracy: Manually positioned within the geographical locality</p>	A16NW (N)	293	-	547519 262228
260	<p>Contemporary Trade Directory Entries</p> <p>Name: Twistdx Location: 181, Science Park, Milton Road, Cambridge, CB4 0GJ Classification: Scientific Apparatus & Instruments - Manufacturers Status: Inactive Positional Accuracy: Automatically positioned to the address</p>	A14SE (NW)	295	-	546784 261675
260	<p>Contemporary Trade Directory Entries</p> <p>Name: Twist D X Location: 181, Science Park, Milton Road, Cambridge, CB4 0GJ Classification: Scientific Apparatus & Instruments - Manufacturers Status: Active Positional Accuracy: Automatically positioned to the address</p>	A14SE (NW)	295	-	546784 261675

Map ID	Details	Quadrant Reference (Compass Direction)	Estimated Distance From Site	Contact	NGR
260	<p>Contemporary Trade Directory Entries</p> <p>Name: Akubio Location: 181, Science Park, Milton Road, Cambridge, CB4 0GJ Classification: Laboratories Status: Inactive Positional Accuracy: Automatically positioned to the address</p>	A14SE (NW)	295	-	546784 261675
261	<p>Contemporary Trade Directory Entries</p> <p>Name: Ridgeons Location: 2 Nuffield Road, Cambridge, Cambridgeshire, CB4 1TF Classification: Builders' Merchants Status: Active Positional Accuracy: Automatically positioned to the address</p>	A11SW (SW)	308	-	547005 260982
262	<p>Contemporary Trade Directory Entries</p> <p>Name: Printing.Com Location: 15 Robert Davies Court,Nuffield Road, Cambridge, Cambridgeshire, CB4 1TP Classification: Printers Status: Active Positional Accuracy: Automatically positioned to the address</p>	A11SW (SW)	333	-	546867 261056
263	<p>Contemporary Trade Directory Entries</p> <p>Name: Polatis Ltd Location: 25, Science Park, Milton Road, Cambridge, CB4 0FW Classification: Optical Goods - Manufacturers Status: Inactive Positional Accuracy: Automatically positioned to the address</p>	A10NE (W)	339	-	546623 261383
264	<p>Contemporary Trade Directory Entries</p> <p>Name: Revive Location: 379-381, Milton Road, Cambridge, CB4 1SR Classification: Car Body Repairs Status: Active Positional Accuracy: Automatically positioned to the address</p>	A10SE (W)	362	-	546660 261203
264	<p>Contemporary Trade Directory Entries</p> <p>Name: E M G Motorgroup Location: 379-381, Milton Road, Cambridge, CB4 1SR Classification: Car Dealers Status: Active Positional Accuracy: Automatically positioned to the address</p>	A10SE (W)	362	-	546660 261203
264	<p>Contemporary Trade Directory Entries</p> <p>Name: E M G Cambridge Location: 379-381, Milton Road, Cambridge, CB4 1SR Classification: Car Dealers Status: Inactive Positional Accuracy: Automatically positioned to the address</p>	A10SE (W)	362	-	546660 261203
264	<p>Contemporary Trade Directory Entries</p> <p>Name: Rapid Fit Location: 379-381, Milton Road, Cambridge, CB4 1SR Classification: Exhaust & Shock Absorber Centres Status: Active Positional Accuracy: Automatically positioned to the address</p>	A10SE (W)	362	-	546660 261203
265	<p>Contemporary Trade Directory Entries</p> <p>Name: Invisible Location: 184, Science Park, Milton Road, Cambridge, CB4 0GA Classification: Laboratories Status: Inactive Positional Accuracy: Automatically positioned to the address</p>	A14SE (NW)	381	-	546692 261690
265	<p>Contemporary Trade Directory Entries</p> <p>Name: Cambridge Biostability Location: 184, Science Park, Milton Road, Cambridge, Cambridgeshire, CB4 0GA Classification: Scientific Apparatus & Instruments - Manufacturers Status: Inactive Positional Accuracy: Manually positioned to the address or location</p>	A14SE (NW)	381	-	546692 261690
266	<p>Contemporary Trade Directory Entries</p> <p>Name: Quality Assured Services Ltd Location: 191, Science Park, Milton Road, Cambridge, CB4 0GW Classification: Commercial Cleaning Services Status: Inactive Positional Accuracy: Automatically positioned to the address</p>	A14SE (NW)	382	-	546818 261893
266	<p>Contemporary Trade Directory Entries</p> <p>Name: Mundipharma International Ltd Location: 194 Science Pk,Milton Rd, Cambridge, Cambridgeshire, CB4 0GW Classification: Pharmaceutical Manufacturers & Distributors Status: Inactive Positional Accuracy: Manually positioned within the geographical locality</p>	A14SE (NW)	382	-	546818 261893

Map ID	Details	Quadrant Reference (Compass Direction)	Estimated Distance From Site	Contact	NGR
267	<p>Contemporary Trade Directory Entries</p> <p>Name: Pi Photonics Location: 26, Science Park, Milton Road, Cambridge, CB4 0FP Classification: Fibre Optics Status: Inactive Positional Accuracy: Automatically positioned to the address</p>	A10NE (W)	392	-	546570 261406
267	<p>Contemporary Trade Directory Entries</p> <p>Name: Pi Photonics Ltd Location: 26, Science Park, Milton Road, Cambridge, CB4 0FP Classification: Fibre Optics Status: Inactive Positional Accuracy: Automatically positioned to the address</p>	A10NE (W)	392	-	546570 261406
268	<p>Contemporary Trade Directory Entries</p> <p>Name: Spotless Cleaning Location: 47 Lovell Road, Cambridge, Cambridgeshire, CB4 2QN Classification: Cleaning Services - Domestic Status: Active Positional Accuracy: Automatically positioned to the address</p>	A10SE (W)	482	-	546522 261204
269	<p>Contemporary Trade Directory Entries</p> <p>Name: Johnson Matthey Location: 28, Science Park, Milton Road, Cambridge, CB4 0FP Classification: Chemical Manufacturers Status: Active Positional Accuracy: Automatically positioned to the address</p>	A10NW (W)	495	-	546471 261469
270	<p>Contemporary Trade Directory Entries</p> <p>Name: E G Clark Location: The Workshop, Southgate Farm Building, Fen Rd, Chesterton, Cambridge, CB4 1UN Classification: Car Dealers Status: Inactive Positional Accuracy: Manually positioned to the road within the address or location</p>	A8NE (SE)	498	-	547872 260810
271	<p>Contemporary Trade Directory Entries</p> <p>Name: Toshiba Research Europe Ltd Location: 208, Science Park, Milton Road, Cambridge, CB4 0GZ Classification: Laboratories Status: Inactive Positional Accuracy: Automatically positioned to the address</p>	A14SE (NW)	505	-	546576 261739
272	<p>Contemporary Trade Directory Entries</p> <p>Name: J M Domestic Cleaning Location: 18d Darrens Farm, Fen Road, Cambridge, CB4 1TU Classification: Cleaning Services - Domestic Status: Inactive Positional Accuracy: Automatically positioned to the address</p>	A8NW (SE)	549	-	547812 260760
273	<p>Contemporary Trade Directory Entries</p> <p>Name: Celcis Ltd Location: Science Pk, Milton Rd, Cambridge, CB4 0FX Classification: Hygiene & Cleansing Services Status: Inactive Positional Accuracy: Manually positioned to the address or location</p>	A10NW (W)	553	-	546418 261506
274	<p>Contemporary Trade Directory Entries</p> <p>Name: Camdamp Ltd Location: 11, Kings Hedges Road, Cambridge, CB4 2QF Classification: Damp & Dry Rot Control Status: Active Positional Accuracy: Automatically positioned to the address</p>	A10SE (SW)	559	-	546561 261014
275	<p>Contemporary Trade Directory Entries</p> <p>Name: Alphamosaic Location: 335, Science Park, Milton Road, CAMBRIDGE, CB4 0WN Classification: Electronic Component Manufacturers & Distributors Status: Inactive Positional Accuracy: Automatically positioned to the address</p>	A14SW (NW)	570	-	546449 261651
276	<p>Contemporary Trade Directory Entries</p> <p>Name: Cambridge Dial A Part Location: Unit 32, Cave Industrial Estate, Fen Road, Cambridge, CB4 1UN Classification: Garage Services Status: Inactive Positional Accuracy: Automatically positioned to the address</p>	A8NW (SE)	577	-	547608 260663

Map ID	Details	Quadrant Reference (Compass Direction)	Estimated Distance From Site	Contact	NGR
276	<p>Contemporary Trade Directory Entries</p> <p>Name: Cambridge Parts Centre Location: Unit 30-32, Cave Industrial Estate, Fen Road, Cambridge, CB4 1UN Classification: Garage Services Status: Active Positional Accuracy: Automatically positioned to the address</p>	A8NW (SE)	592	-	547619 260652
276	<p>Contemporary Trade Directory Entries</p> <p>Name: Totally Custome Location: Unit 29, Cave Industrial Estate, Fen Road, Cambridge, Cambridgeshire, CB4 1UN Classification: Exhaust System Manufacturers & Wholesalers Status: Inactive Positional Accuracy: Automatically positioned to the address</p>	A8NW (SE)	599	-	547628 260650
277	<p>Contemporary Trade Directory Entries</p> <p>Name: I Wilson Location: 114, Lovell Road, Cambridge, CB4 2QP Classification: Washing Machines - Servicing & Repairs Status: Inactive Positional Accuracy: Automatically positioned to the address</p>	A10NW (W)	593	-	546369 261405
278	<p>Contemporary Trade Directory Entries</p> <p>Name: Verrinder Motorcare Location: Unit 25, Cave Industrial Estate, Fen Road, Cambridge, CB4 1UN Classification: Garage Services Status: Active Positional Accuracy: Automatically positioned to the address</p>	A8NW (SE)	628	-	547652 260631
279	<p>Contemporary Trade Directory Entries</p> <p>Name: R S Beale Location: 28, Ramsden Square, Cambridge, CB4 2BJ Classification: Commercial Cleaning Services Status: Inactive Positional Accuracy: Automatically positioned to the address</p>	A10SW (W)	636	-	546465 261007
280	<p>Contemporary Trade Directory Entries</p> <p>Name: Mundipharma Location: 194 Science Park, Milton Road, Cambridge, Cambridgeshire, CB4 0AB Classification: Pharmaceutical Manufacturers & Distributors Status: Active Positional Accuracy: Manually positioned to the address or location</p>	A14NE (NW)	648	-	546604 262053
281	<p>Contemporary Trade Directory Entries</p> <p>Name: Buy Sell Swap Ltd Location: 77, Kings Hedges Road, CAMBRIDGE, CB4 2QD Classification: Car Breakers & Dismantlers Status: Inactive Positional Accuracy: Automatically positioned to the address</p>	A10NW (W)	652	-	546325 261259
281	<p>Contemporary Trade Directory Entries</p> <p>Name: Carzone Location: Carzone, Kings Hedges Rd, Cambridge, Cambridgeshire, CB4 2WA Classification: Car Dealers Status: Inactive Positional Accuracy: Manually positioned to the road within the address or location</p>	A10NW (W)	654	-	546317 261294
282	<p>Contemporary Trade Directory Entries</p> <p>Name: Polatis Ltd Location: 332, Science Park, Milton Road, Cambridge, CB4 0WN Classification: Telecommunications Equipment & Systems Status: Inactive Positional Accuracy: Automatically positioned to the address</p>	A14SW (NW)	658	-	546368 261687
283	<p>Contemporary Trade Directory Entries</p> <p>Name: Bob Dean Location: 4, Sunningdale, Fen Road, Cambridge, CB4 1UN Classification: Garage Services Status: Inactive Positional Accuracy: Automatically positioned to the address</p>	A8NW (SE)	660	-	547787 260651
283	<p>Contemporary Trade Directory Entries</p> <p>Name: Silverman'S Office Furniture Location: Fen Road, Cambridge, CB4 1UN Classification: Office Furniture & Equipment Status: Active Positional Accuracy: Automatically positioned to the address</p>	A8NW (SE)	692	-	547754 260624

Map ID	Details	Quadrant Reference (Compass Direction)	Estimated Distance From Site	Contact	NGR
283	Contemporary Trade Directory Entries Name: C Silverman Location: Fen Road, Cambridge, CB4 1UN Classification: Office Furniture & Equipment Status: Inactive Positional Accuracy: Automatically positioned to the address	A8NW (SE)	692	-	547751 260625
283	Contemporary Trade Directory Entries Name: Silverman Location: Fen Road, Cambridge, Cambridgeshire, CB4 1UN Classification: Office Furniture & Equipment Status: Inactive Positional Accuracy: Automatically positioned to the address	A8NW (SE)	692	-	547751 260625
284	Contemporary Trade Directory Entries Name: Blacksmith Location: Unit 15, Cave Industrial Estate, Fen Road, Cambridge, CB4 1UN Classification: Blacksmiths & Forgemasters Status: Active Positional Accuracy: Automatically positioned to the address	A8NW (SE)	663	-	547691 260616
284	Contemporary Trade Directory Entries Name: F & S Motors Location: Unit 15, Cave Industrial Estate, Fen Road, Cambridge, CB4 1UN Classification: Garage Services Status: Inactive Positional Accuracy: Automatically positioned to the address	A8NW (SE)	665	-	547692 260614
284	Contemporary Trade Directory Entries Name: G Fallon Location: Unit 15, Cave Industrial Estate, Fen Road, Cambridge, CB4 1UN Classification: Breakdown and Recovery Status: Inactive Positional Accuracy: Automatically positioned to the address	A8NW (SE)	665	-	547692 260614
284	Contemporary Trade Directory Entries Name: J A Neville Location: Unit 14, Cave Industrial Estate, Fen Road, Cambridge, CB4 1UN Classification: Garage Services Status: Active Positional Accuracy: Automatically positioned to the address	A8NW (SE)	670	-	547698 260612
284	Contemporary Trade Directory Entries Name: B M Kempton Ltd Location: Unit 11, Cave Industrial Estate, Fen Road, Chesterton, Cambridge, Cambridgeshire, CB4 1UN Classification: Car Body Repairs Status: Inactive Positional Accuracy: Manually positioned to the address or location	A8NW (SE)	671	-	547672 260593
284	Contemporary Trade Directory Entries Name: B M Kempton Ltd Location: Unit 11, Cave Industrial Estate, Fen Road, Cambridge, Cambridgeshire, CB4 1UN Classification: Car Body Repairs Status: Inactive Positional Accuracy: Manually positioned to the address or location	A8NW (SE)	671	-	547672 260593
284	Contemporary Trade Directory Entries Name: Goddens Location: Unit 13, Cave Industrial Estate, Fen Road, Cambridge, CB4 1UN Classification: Garage Services Status: Inactive Positional Accuracy: Automatically positioned to the address	A8NW (SE)	675	-	547703 260609
284	Contemporary Trade Directory Entries Name: P Freeman Location: Unit 13, Fen Rd, Cambridge, Cambridgeshire, CB4 1UN Classification: Garage Services Status: Inactive Positional Accuracy: Manually positioned to the address or location	A8NW (SE)	678	-	547706 260608
284	Contemporary Trade Directory Entries Name: Joe'S Garage Location: Unit 7, Cave Industrial Estate, Fen Road, Cambridge, CB4 1UN Classification: Garage Services Status: Inactive Positional Accuracy: Automatically positioned to the address	A8NW (SE)	692	-	547690 260579

Map ID	Details	Quadrant Reference (Compass Direction)	Estimated Distance From Site	Contact	NGR
284	<p>Contemporary Trade Directory Entries</p> <p>Name: Huntingdales Blast Cleaners Location: Unit 2/3, Cave Industrial Estate, Fen Road, Cambridge, CB4 1UN Classification: Blast Cleaning Status: Inactive Positional Accuracy: Automatically positioned to the address</p>	A8NW (SE)	705	-	547731 260593
284	<p>Contemporary Trade Directory Entries</p> <p>Name: Jagutek Location: Unit 4/5, Cave Industrial Estate, Fen Road, Cambridge, CB4 1UN Classification: Garage Services Status: Inactive Positional Accuracy: Automatically positioned to the address</p>	A8NW (SE)	709	-	547704 260569
284	<p>Contemporary Trade Directory Entries</p> <p>Name: Cambridge Tool Repairs Location: Unit 4/5, Cave Industrial Estate, Fen Road, Cambridge, Cambridgeshire, CB4 1UN Classification: Tool Sharpening, Repairing & Servicing Status: Inactive Positional Accuracy: Manually positioned to the address or location</p>	A8NW (SE)	709	-	547704 260569
284	<p>Contemporary Trade Directory Entries</p> <p>Name: Bob Dean Location: Unit 4/5, Cave Industrial Estate, Fen Road, Cambridge, Cambridgeshire, CB4 1UN Classification: Garage Services Status: Inactive Positional Accuracy: Manually positioned to the address or location</p>	A8NW (SE)	709	-	547704 260569
284	<p>Contemporary Trade Directory Entries</p> <p>Name: G & A Autocare Location: Unit 4,Cave Ind Est,Fen Rd, Cambridge, Cambridgeshire, CB4 1UN Classification: Garage Services Status: Inactive Positional Accuracy: Manually positioned to the address or location</p>	A8NW (SE)	709	-	547704 260568
285	<p>Contemporary Trade Directory Entries</p> <p>Name: L & A Autos Location: Fen Rd, Cambridge, Cambridgeshire, CB4 1UN Classification: Garage Services Status: Inactive Positional Accuracy: Manually positioned within the geographical locality</p>	A8NW (SE)	686	-	547633 260551
286	<p>Contemporary Trade Directory Entries</p> <p>Name: Flex Enable Location: 296 Science Park,Milton Road, Cambridge, Cambridgeshire, CB4 0WD Classification: Electronic Component Manufacturers & Distributors Status: Active Positional Accuracy: Manually positioned within the geographical locality</p>	A14SW (NW)	697	-	546432 261871
286	<p>Contemporary Trade Directory Entries</p> <p>Name: Amgen Ltd Location: 240, Science Park, Milton Road, Cambridge, CB4 0WD Classification: Pharmaceutical Manufacturers & Distributors Status: Inactive Positional Accuracy: Automatically positioned to the address</p>	A14SW (NW)	699	-	546431 261872
287	<p>Contemporary Trade Directory Entries</p> <p>Name: Organon Laboratories Ltd Location: 330, Science Park, Milton Road, Cambridge, CB4 0WN Classification: Chemists' & Pharmacists' Suppliers & Wholesalers Status: Inactive Positional Accuracy: Manually positioned to the address or location</p>	A14SW (NW)	713	-	546322 261718
287	<p>Contemporary Trade Directory Entries</p> <p>Name: Abcam Plc Location: 330, Science Park, Milton Road, Cambridge, CB4 0WN Classification: Laboratories Status: Active Positional Accuracy: Automatically positioned to the address</p>	A14SW (NW)	717	-	546318 261719
287	<p>Contemporary Trade Directory Entries</p> <p>Name: Abcam Location: Unit 330 Cambridge Science Park, Cambridge, Cambridgeshire, CB4 0FL Classification: Chemicals - Distributors & Wholesalers Status: Inactive Positional Accuracy: Manually positioned to the address or location</p>	A14SW (NW)	717	-	546318 261719

Map ID	Details	Quadrant Reference (Compass Direction)	Estimated Distance From Site	Contact	NGR
288	<p>Contemporary Trade Directory Entries</p> <p>Name: Midsummer Energy Ltd Location: Fen House, Fen Road, Cambridge, CB4 1UN Classification: Electricity Generating & Distributing Equipment Status: Active Positional Accuracy: Automatically positioned to the address</p>	A8NW (SE)	729	-	547731 260563
289	<p>Contemporary Trade Directory Entries</p> <p>Name: Conexant Systems (Uk) Ltd Location: 230, Science Park, Milton Road, Cambridge, Cambridgeshire, CB4 0WB Classification: Electronic Component Manufacturers & Distributors Status: Inactive Positional Accuracy: Automatically positioned to the address</p>	A14SW (NW)	733	-	546366 261832
290	<p>Contemporary Trade Directory Entries</p> <p>Name: Pharmorphix Location: 250, Science Park, Milton Road, Cambridge, CB4 0WE Classification: Laboratories Status: Inactive Positional Accuracy: Automatically positioned to the address</p>	A14NW (NW)	736	-	546465 261996
291	<p>Contemporary Trade Directory Entries</p> <p>Name: S M P Staircases Ltd Location: Unit 5, The Cottage, Fen Road, Cambridge, CB4 1UN Classification: Staircase, Balustrade & Handrail Manufacturers Status: Active Positional Accuracy: Automatically positioned to the address</p>	A8SW (SE)	745	-	547687 260514
291	<p>Contemporary Trade Directory Entries</p> <p>Name: Chesterton Auto Repair Services Location: Fen Road, Cambridge, CB4 1UN Classification: Garage Services Status: Inactive Positional Accuracy: Automatically positioned to the address</p>	A8SW (SE)	751	-	547708 260520
291	<p>Contemporary Trade Directory Entries</p> <p>Name: Fast Fix Motors Location: Unit 2, The Cottage, Fen Road, Cambridge, CB4 1UN Classification: Garage Services Status: Active Positional Accuracy: Automatically positioned to the address</p>	A8SW (SE)	752	-	547689 260507
292	<p>Contemporary Trade Directory Entries</p> <p>Name: Total Care Cleaning Location: 5, St. Kilda Avenue, Cambridge, CB4 2PN Classification: Commercial Cleaning Services Status: Active Positional Accuracy: Automatically positioned to the address</p>	A10NW (W)	756	-	546207 261358
293	<p>Contemporary Trade Directory Entries</p> <p>Name: Able Cleaning Services Location: 23, Woodhouse Way, Cambridge, CB4 2NH Classification: Cleaning Services - Commercial Status: Inactive Positional Accuracy: Automatically positioned to the address</p>	A10NW (W)	758	-	546210 261302
294	<p>Contemporary Trade Directory Entries</p> <p>Name: Shire Human Genetic Therapies Location: 296, Science Park, Milton Road, Cambridge, Cambridgeshire, CB4 0WD Classification: Pharmaceutical Manufacturers & Distributors Status: Inactive Positional Accuracy: Manually positioned to the address or location</p>	A14NW (NW)	809	-	546355 261958
295	<p>Contemporary Trade Directory Entries</p> <p>Name: Desklene Cleaning Services Location: 95, Cam Causeway, Cambridge, CB4 1TL Classification: Commercial Cleaning Services Status: Inactive Positional Accuracy: Automatically positioned to the address</p>	A7SW (S)	811	-	547061 260371
296	<p>Contemporary Trade Directory Entries</p> <p>Name: Diagnostics For The Real World Ltd Location: 322 Cambridge Science Pk, Milton Rd, Cambridge, Cambridgeshire, CB4 0WG Classification: Manufacturers Status: Inactive Positional Accuracy: Manually positioned to the address or location</p>	A14SW (NW)	816	-	546222 261748

Map ID	Details	Quadrant Reference (Compass Direction)	Estimated Distance From Site	Contact	NGR
297	<p>Contemporary Trade Directory Entries</p> <p>Name: Kore Technology Ltd Location: 291, Science Park, Milton Road, Cambridge, CB4 0WF Classification: Scientific Apparatus & Instruments - Manufacturers Status: Inactive Positional Accuracy: Automatically positioned to the address</p>	A14SW (NW)	835	-	546274 261878
298	<p>Contemporary Trade Directory Entries</p> <p>Name: M Lomas & Son Location: 2, Long Reach Road, Cambridge, CB4 1UH Classification: Car Body Repairs Status: Inactive Positional Accuracy: Automatically positioned to the address</p>	A7SE (S)	856	-	547366 260294
299	<p>Contemporary Trade Directory Entries</p> <p>Name: Newmarket Domestic Appliances Location: 155, Kendal Way, Cambridge, CB4 1LS Classification: Domestic Appliances - Servicing, Repairs & Parts Status: Inactive Positional Accuracy: Automatically positioned to the address</p>	A6NE (SW)	878	-	546623 260557
299	<p>Contemporary Trade Directory Entries</p> <p>Name: B A S Domestic Appliance Location: 155, Kendal Way, Cambridge, CB4 1LS Classification: Washing Machines - Servicing & Repairs Status: Active Positional Accuracy: Automatically positioned to the address</p>	A6NE (SW)	878	-	546623 260557
300	<p>Contemporary Trade Directory Entries</p> <p>Name: Domantis Ltd Location: 315, Science Park, Milton Road, Cambridge, Cambridgeshire, CB4 0WG Classification: Pharmaceutical Manufacturers & Distributors Status: Inactive Positional Accuracy: Automatically positioned to the address</p>	A13SE (W)	885	-	546125 261692
301	<p>Contemporary Trade Directory Entries</p> <p>Name: Stable Cars Location: Unit 1, Stable Industrial Estate, 70, Fen Road, Cambridge, CB4 1TU Classification: Car Dealers Status: Inactive Positional Accuracy: Automatically positioned in the proximity of the address</p>	A7SE (S)	894	-	547507 260279
302	<p>Contemporary Trade Directory Entries</p> <p>Name: Astex Therapeutics Ltd Location: 436, Science Park, Milton Road, Cambridge, CB4 0QA Classification: Laboratories Status: Inactive Positional Accuracy: Automatically positioned to the address</p>	A14NW (NW)	918	-	546246 261991
303	<p>Contemporary Trade Directory Entries</p> <p>Name: S & N Cleaning Location: 176, Kendal Way, Cambridge, CB4 1LU Classification: Cleaning Services - Domestic Status: Inactive Positional Accuracy: Automatically positioned to the address</p>	A6SE (SW)	920	-	546673 260466
304	<p>Contemporary Trade Directory Entries</p> <p>Name: Foto Inside Location: 9, Moore Close, Cambridge, Cambridgeshire, CB4 1ZP Classification: Photographic Processors Status: Inactive Positional Accuracy: Automatically positioned to the address</p>	A6NW (SW)	986	-	546182 260800
305	<p>Fuel Station Entries</p> <p>Name: Tesco Milton Location: Cambridge Road, Milton Cambridge Road Industrial Estate, Cambridge, Cambridgeshire, CB24 6AY Brand: TESCO Premises Type: Hypermarket Status: Open Positional Accuracy: Manually positioned to the address or location</p>	A15NE (N)	217	-	547339 262193
306	<p>Points of Interest - Commercial Services</p> <p>Name: Crg (Cambridge) Ltd Location: 72 Cowley Road, Cambridge, CB4 0DN Category: Repair and Servicing Class Code: Vehicle Repair, Testing and Servicing Positional Accuracy: Positioned to address or location</p>	A12NW (NE)	9	10	547560 261458

Map ID	Details	Quadrant Reference (Compass Direction)	Estimated Distance From Site	Contact	NGR
306	Points of Interest - Commercial Services Name: Cowley Road Garage Ltd Location: 72 Cowley Road, Cambridge, CB4 0DN Category: Repair and Servicing Class Code: Vehicle Repair, Testing and Servicing Positional Accuracy: Positioned to address or location	A12NW (NE)	9	10	547560 261458
306	Points of Interest - Commercial Services Name: Cowley Road Garage Location: 72 Cowley Road, Cambridge, CB4 0DN Category: Repair and Servicing Class Code: Vehicle Repair, Testing and Servicing Positional Accuracy: Positioned to address or location	A12NW (NE)	9	10	547560 261458
307	Points of Interest - Commercial Services Name: Veolia Environmental Services Location: Cowley Road, Cambridge, CB4 0DN Category: Recycling Services Class Code: Recycling, Reclamation and Disposal Positional Accuracy: Positioned to address or location	A11SE (SE)	30	10	547347 261168
308	Points of Interest - Commercial Services Name: C & R Tyres Location: Unit 2 Industrial Road, Cambridge Road Industrial Estate, Milton, Cambridge, CB4 6AZ Category: Repair and Servicing Class Code: Vehicle Repair, Testing and Servicing Positional Accuracy: Positioned to address or location	A15NE (N)	84	10	547450 262030
308	Points of Interest - Commercial Services Name: C & R Tyres & Exhausts Location: Unit 2, Cambridge Road Industrial Estate, Milton, Cambridge, CB24 6AZ Category: Repair and Servicing Class Code: Vehicle Repair, Testing and Servicing Positional Accuracy: Positioned to address or location	A15NE (N)	84	10	547450 262030
309	Points of Interest - Commercial Services Name: Milton Tyres & Service Location: Unit 1, Cambridge Road Industrial Estate, Milton, Cambridge, CB24 6AZ Category: Repair and Servicing Class Code: Vehicle Repair, Testing and Servicing Positional Accuracy: Positioned to address or location	A16NW (NE)	113	10	547667 261971
309	Points of Interest - Commercial Services Name: M Geary Location: 5a Industrial Road, Cambridge Road Industrial Estate, Milton, Cambridge, CB24 6AY Category: Repair and Servicing Class Code: Vehicle Repair, Testing and Servicing Positional Accuracy: Positioned to address or location	A16NW (NE)	113	10	547697 261958
310	Points of Interest - Commercial Services Name: Barr-tech Specialist Cars Ltd Location: 90-92 Cowley Road, Cambridge, CB4 0DL Category: Repair and Servicing Class Code: Vehicle Repair, Testing and Servicing Positional Accuracy: Positioned to address or location	A11SE (SE)	128	10	547441 261131
310	Points of Interest - Commercial Services Name: Barr-Tech Specialist Cars Location: 91 Cowley Road, Cambridge, CB4 0DL Category: Repair and Servicing Class Code: Vehicle Repair, Testing and Servicing Positional Accuracy: Positioned to address or location	A11SE (SE)	128	10	547441 261132
311	Points of Interest - Commercial Services Name: Lsuk Location: Cambridge Business Pk, Cowley Rd, Cambridge, Cambridgeshire, CB4 0WZ Category: Repair and Servicing Class Code: Vehicle Repair, Testing and Servicing Positional Accuracy: Positioned to address or location	A11SW (W)	129	10	546993 261216
312	Points of Interest - Commercial Services Name: A Z Car Care Location: 11 Nuffield Road, Cambridge, CB4 1TF Category: Repair and Servicing Class Code: Vehicle Repair, Testing and Servicing Positional Accuracy: Positioned to address or location	A11SW (S)	204	10	547135 261014

Map ID	Details	Quadrant Reference (Compass Direction)	Estimated Distance From Site	Contact	NGR
312	Points of Interest - Commercial Services Name: Parkside Service Station Location: 11 Nuffield Road, Cambridge, CB4 1TF Category: Repair and Servicing Class Code: Vehicle Repair, Testing and Servicing Positional Accuracy: Positioned to address or location	A11SW (S)	204	10	547135 261014
312	Points of Interest - Commercial Services Name: Parkside Service Station Location: 11 Nuffield Road, Cambridge, CB4 1TF Category: Repair and Servicing Class Code: Vehicle Repair, Testing and Servicing Positional Accuracy: Positioned to address or location	A11SW (S)	204	10	547135 261014
312	Points of Interest - Commercial Services Name: A Z Car Care Location: 11 Nuffield Road, Cambridge, CB4 1TF Category: Repair and Servicing Class Code: Vehicle Repair, Testing and Servicing Positional Accuracy: Positioned to address or location	A11SW (S)	205	10	547134 261013
312	Points of Interest - Commercial Services Name: Gladwins Ltd Location: 12 Nuffield Road, Cambridge, CB4 1TF Category: Repair and Servicing Class Code: Vehicle Repair, Testing and Servicing Positional Accuracy: Positioned to address or location	A11SW (S)	254	10	547135 260951
312	Points of Interest - Commercial Services Name: Gladwins Body Repair Centre Location: 12 Nuffield Road, Cambridge, CB4 1TF Category: Repair and Servicing Class Code: Vehicle Repair, Testing and Servicing Positional Accuracy: Positioned to address or location	A11SW (S)	254	10	547134 260951
312	Points of Interest - Commercial Services Name: R J Tyrer Location: Unit 11, Nuffield Road, Cambridge, CB4 1TF Category: Repair and Servicing Class Code: Vehicle Repair, Testing and Servicing Positional Accuracy: Positioned to address or location	A11SW (S)	258	10	547102 260971
313	Points of Interest - Commercial Services Name: Deutsche Wagon Location: 119 Cambridge Road, Milton, Cambridge, CB24 6AT Category: Repair and Servicing Class Code: Vehicle Repair, Testing and Servicing Positional Accuracy: Positioned to address or location	A15NE (N)	215	10	547460 262166
313	Points of Interest - Commercial Services Name: Gordon Bell Location: 125 Cambridge Road, Milton, Cambridge, CB24 6AT Category: Repair and Servicing Class Code: Vehicle Repair, Testing and Servicing Positional Accuracy: Positioned to address or location	A15NE (N)	218	10	547439 262173
313	Points of Interest - Commercial Services Name: G Bell Location: 125 Cambridge Road, Milton, Cambridge, CB24 6AT Category: Repair and Servicing Class Code: Vehicle Repair, Testing and Servicing Positional Accuracy: Positioned to address or location	A15NE (N)	218	10	547439 262173
313	Points of Interest - Commercial Services Name: Swift Vehicle Solutions Location: 125 Cambridge Road, Milton, Cambridge, CB24 6AT Category: Repair and Servicing Class Code: Vehicle Repair, Testing and Servicing Positional Accuracy: Positioned to address or location	A15NE (N)	218	10	547439 262173
313	Points of Interest - Commercial Services Name: Milton Precision Engineering Location: 127-131 Cambridge Road, Milton, Cambridge, CB24 6AT Category: Construction Services Class Code: Metalworkers Including Blacksmiths Positional Accuracy: Positioned to address or location	A15NE (N)	222	10	547413 262183
313	Points of Interest - Commercial Services Name: R Holmes Motorcycles Location: 109 Cambridge Road, Milton, Cambridge, CB24 6AT Category: Repair and Servicing Class Code: Vehicle Repair, Testing and Servicing Positional Accuracy: Positioned to address or location	A15NE (N)	226	10	547499 262164

Map ID	Details	Quadrant Reference (Compass Direction)	Estimated Distance From Site	Contact	NGR
313	Points of Interest - Commercial Services Name: R Holmes Location: 109 Cambridge Road, Milton, Cambridge, CB24 6AT Category: Repair and Servicing Class Code: Vehicle Repair, Testing and Servicing Positional Accuracy: Positioned to address or location	A15NE (N)	227	10	547500 262165
313	Points of Interest - Commercial Services Name: Deutsch Wagen Location: 107 Cambridge Road, Milton, Cambridge, CB24 6AT Category: Repair and Servicing Class Code: Vehicle Repair, Testing and Servicing Positional Accuracy: Positioned to address or location	A15NE (N)	227	10	547500 262165
314	Points of Interest - Commercial Services Name: Gladwins Location: 9 Nuffield Road, Cambridge, CB4 1TF Category: Repair and Servicing Class Code: Vehicle Repair, Testing and Servicing Positional Accuracy: Positioned to address or location	A11SW (SW)	236	10	546963 261104
314	Points of Interest - Commercial Services Name: De Freville Engineering Ltd Location: 5 Robert Davies Court, Nuffield Road, Cambridge, CB4 1TP Category: Repair and Servicing Class Code: Vehicle Repair, Testing and Servicing Positional Accuracy: Positioned to address or location	A11SW (SW)	290	10	546922 261068
314	Points of Interest - Commercial Services Name: De Freville Engineering Ltd Location: 5 Robert Davies Court, Nuffield Road, Cambridge, CB4 1TP Category: Repair and Servicing Class Code: Vehicle Repair, Testing and Servicing Positional Accuracy: Positioned to address or location	A11SW (SW)	291	10	546921 261068
314	Points of Interest - Commercial Services Name: Saabmaster Location: 7 Robert Davies Court, Nuffield Road, Cambridge, CB4 1TP Category: Repair and Servicing Class Code: Vehicle Repair, Testing and Servicing Positional Accuracy: Positioned to address or location	A11SW (SW)	308	10	546910 261055
314	Points of Interest - Commercial Services Name: Saabmaster Garage Services Location: 9 Robert Davies Court, Nuffield Road, Cambridge, CB4 1TP Category: Repair and Servicing Class Code: Vehicle Repair, Testing and Servicing Positional Accuracy: Positioned to address or location	A11SW (SW)	321	10	546902 261044
315	Points of Interest - Commercial Services Name: Rapid Fit Location: 379-381 Milton Road, Cambridge, CB4 1SR Category: Repair and Servicing Class Code: Vehicle Repair, Testing and Servicing Positional Accuracy: Positioned to address or location	A10SE (W)	362	10	546660 261203
315	Points of Interest - Commercial Services Name: E M G Motor Group Location: 379-381 Milton Road, Cambridge, CB4 1SR Category: Repair and Servicing Class Code: Vehicle Repair, Testing and Servicing Positional Accuracy: Positioned to address or location	A10SE (W)	362	10	546660 261203
315	Points of Interest - Commercial Services Name: Revive Location: 379-381 Milton Road, Cambridge, CB4 1SR Category: Repair and Servicing Class Code: Vehicle Repair, Testing and Servicing Positional Accuracy: Positioned to address or location	A10SE (W)	362	10	546660 261203
315	Points of Interest - Commercial Services Name: Rapid Fit Location: 379-381 Milton Road, Cambridge, CB4 1SR Category: Repair and Servicing Class Code: Vehicle Repair, Testing and Servicing Positional Accuracy: Positioned to address or location	A10SE (W)	362	10	546660 261203
315	Points of Interest - Commercial Services Name: Rapid Fit Location: 379-381 Milton Road, Cambridge, CB4 1SR Category: Repair and Servicing Class Code: Vehicle Repair, Testing and Servicing Positional Accuracy: Positioned to address or location	A10SE (W)	362	10	546660 261203

Map ID	Details	Quadrant Reference (Compass Direction)	Estimated Distance From Site	Contact	NGR
316	Points of Interest - Commercial Services Name: Cambridge Parts Centre Location: Unit 30-32 Cave Industrial Estate, Fen Road, Cambridge, CB4 1UN Category: Repair and Servicing Class Code: Vehicle Repair, Testing and Servicing Positional Accuracy: Positioned to address or location	A8NW (SE)	592	10	547619 260652
316	Points of Interest - Commercial Services Name: Cundell Auto Care Location: Unit 29 Cave Industrial Estate, Fen Road, Cambridge, Cambridgeshire, CB4 1UN Category: Repair and Servicing Class Code: Vehicle Repair, Testing and Servicing Positional Accuracy: Positioned to address or location	A8NW (SE)	598	10	547624 260648
316	Points of Interest - Commercial Services Name: D S Thompsett Location: Unit 27 Cave Industrial Estate, Fen Road, Cambridge, CB4 1UN Category: Repair and Servicing Class Code: Vehicle Repair, Testing and Servicing Positional Accuracy: Positioned to address or location	A8NW (SE)	613	10	547640 260641
316	Points of Interest - Commercial Services Name: D S Thompsett Location: Unit 27 Cave Industrial Estate, Fen Road, Cambridge, CB4 1UN Category: Repair and Servicing Class Code: Vehicle Repair, Testing and Servicing Positional Accuracy: Positioned to address or location	A8NW (SE)	614	10	547640 260640
316	Points of Interest - Commercial Services Name: Verrinder Motorcare Location: Unit 25 Cave Industrial Estate, Fen Road, Cambridge, CB4 1UN Category: Repair and Servicing Class Code: Vehicle Repair, Testing and Servicing Positional Accuracy: Positioned to address or location	A8NW (SE)	628	10	547654 260632
316	Points of Interest - Commercial Services Name: Verrinder Motorcare Location: Unit 25 Cave Industrial Estate, Fen Road, Cambridge, CB4 1UN Category: Repair and Servicing Class Code: Vehicle Repair, Testing and Servicing Positional Accuracy: Positioned to address or location	A8NW (SE)	629	10	547653 260631
316	Points of Interest - Commercial Services Name: J A Neville Location: Unit 14 Cave Industrial Estate, Fen Road, Cambridge, CB4 1UN Category: Repair and Servicing Class Code: Vehicle Repair, Testing and Servicing Positional Accuracy: Positioned to address or location	A8NW (SE)	670	10	547697 260611
316	Points of Interest - Commercial Services Name: J A Neville Location: Unit 14 Cave Industrial Estate, Fen Road, Cambridge, CB4 1UN Category: Repair and Servicing Class Code: Vehicle Repair, Testing and Servicing Positional Accuracy: Positioned to address or location	A8NW (SE)	670	10	547697 260611
316	Points of Interest - Commercial Services Name: J A Neville Motor Engineer Location: Unit 14 Cave Industrial Estate, Fen Road, Cambridge, CB4 1UN Category: Repair and Servicing Class Code: Vehicle Repair, Testing and Servicing Positional Accuracy: Positioned to address or location	A8NW (SE)	670	10	547697 260611
316	Points of Interest - Commercial Services Name: B M Kempton Ltd Location: Unit 11 Cave Industrial Estate, Fen Road, Cambridge, CB4 1UN Category: Repair and Servicing Class Code: Vehicle Repair, Testing and Servicing Positional Accuracy: Positioned to address or location	A8NW (SE)	671	10	547672 260593
316	Points of Interest - Commercial Services Name: Blacksmith Location: Unit 7, Fen Road, Cave Industrial Estate, Cambridge, CB4 1UN Category: Construction Services Class Code: Metalworkers Including Blacksmiths Positional Accuracy: Positioned to address or location	A8NW (SE)	691	10	547692 260582
316	Points of Interest - Commercial Services Name: F & S Motors Location: Unit 5 Cave Industrial Estate, Fen Road, Cambridge, CB4 1UN Category: Repair and Servicing Class Code: Vehicle Repair, Testing and Servicing Positional Accuracy: Positioned to address or location	A8NW (SE)	700	10	547699 260576

Map ID	Details	Quadrant Reference (Compass Direction)	Estimated Distance From Site	Contact	NGR
316	Points of Interest - Commercial Services Name: B M Kempton Ltd Location: Cave Industrial Estate, Fen Road, Cambridge, CB4 1UN Category: Repair and Servicing Class Code: Vehicle Repair, Testing and Servicing Positional Accuracy: Positioned to address or location	A8NW (SE)	705	10	547731 260593
316	Points of Interest - Commercial Services Name: G & A Autocare Location: Unit 4, Cave Ind Est, Fen Rd, Cambridge, Cambridgeshire, CB4 1UN Category: Repair and Servicing Class Code: Vehicle Repair, Testing and Servicing Positional Accuracy: Positioned to address or location	A8NW (SE)	709	10	547704 260568
317	Points of Interest - Commercial Services Name: A-class Valeting Location: 44 Ramsden Square, Cambridge, CB4 2BL Category: Personal, Consumer and other Services Class Code: Vehicle Cleaning Services Positional Accuracy: Positioned to address or location	A10SW (W)	651	10	546397 261080
318	Points of Interest - Commercial Services Name: Buy Sell Swap Ltd Location: 77 Kings Hedges Road, Cambridge, CB4 2QD Category: Recycling Services Class Code: Scrap Metal Merchants Positional Accuracy: Positioned to address or location	A10NW (W)	652	10	546325 261259
319	Points of Interest - Commercial Services Name: Marshalls Body Shop Location: Fen Road, Cambridge, CB4 1UN Category: Repair and Servicing Class Code: Vehicle Repair, Testing and Servicing Positional Accuracy: Positioned to address or location	A8SW (SE)	743	10	547722 260540
319	Points of Interest - Commercial Services Name: Chesterton Auto Repair Services Location: Fen Road, Cambridge, CB4 1UN Category: Repair and Servicing Class Code: Vehicle Repair, Testing and Servicing Positional Accuracy: Positioned to address or location	A8SW (SE)	751	10	547708 260520
319	Points of Interest - Commercial Services Name: Fast Fix Motors Location: Unit 2 The Cottage, Fen Road, Cambridge, CB4 1UN Category: Repair and Servicing Class Code: Vehicle Repair, Testing and Servicing Positional Accuracy: Positioned to address or location	A8SW (SE)	752	10	547689 260507
320	Points of Interest - Commercial Services Name: Glass Weld Cambridge South Location: Flat 2 41, Fallowfield, Cambridge, CB4 1PD Category: Repair and Servicing Class Code: Vehicle Repair, Testing and Servicing Positional Accuracy: Positioned to address or location	A7SW (S)	912	10	546908 260322
321	Points of Interest - Commercial Services Name: Chips Away Location: Unit 3 Kings Court, Kirkwood Road, Cambridge, CB4 2PH Category: Repair and Servicing Class Code: Vehicle Repair, Testing and Servicing Positional Accuracy: Positioned to address or location	A9NE (W)	973	10	545998 261540
322	Points of Interest - Manufacturing and Production Name: Tank Location: CB4 Category: Industrial Features Class Code: Tanks (Generic) Positional Accuracy: Positioned to address or location	A15SE (NE)	0	10	547493 261699
322	Points of Interest - Manufacturing and Production Name: Tanks Location: CB4 Category: Industrial Features Class Code: Tanks (Generic) Positional Accuracy: Positioned to an adjacent address or location	A15SE (NE)	0	10	547480 261655
323	Points of Interest - Manufacturing and Production Name: Forum Executive Bureau Ltd Location: Orwell House, Cowley Road, Cambridge, CB4 0PP Category: Industrial Features Class Code: Business Parks and Industrial Estates Positional Accuracy: Positioned to address or location	A11NW (NW)	0	10	547037 261471

Map ID	Details	Quadrant Reference (Compass Direction)	Estimated Distance From Site	Contact	NGR
323	Points of Interest - Manufacturing and Production Name: Forum Executive Bureau Ltd Location: Orwell House, Cowley Road, Cambridge, CB4 0PP Category: Industrial Features Class Code: Business Parks and Industrial Estates Positional Accuracy: Positioned to address or location	A11NW (NW)	0	10	547023 261435
324	Points of Interest - Manufacturing and Production Name: Tank Location: CB4 Category: Industrial Features Class Code: Tanks (Generic) Positional Accuracy: Positioned to an adjacent address or location	A12NW (E)	35	10	547791 261304
325	Points of Interest - Manufacturing and Production Name: Executive Offices Group Location: Trinity House Cambridge Business Park, Cowley Road, Cambridge, CB4 0WZ Category: Industrial Features Class Code: Business Parks and Industrial Estates Positional Accuracy: Positioned to address or location	A11SE (SE)	67	10	547301 261081
326	Points of Interest - Manufacturing and Production Name: St John's Innovation Centre Location: St. Johns Innovation Park, Cowley Road, Cambridge, CB4 0WS Category: Industrial Features Class Code: Business Parks and Industrial Estates Positional Accuracy: Positioned to address or location	A15SW (N)	67	10	547168 261858
326	Points of Interest - Manufacturing and Production Name: Girodata Drilling Automation Location: Unit, 5 St Johns Innovation Park Cowley Road, Cambridge, CB4 0WS Category: Extractive Industries Class Code: Oil and Gas Extraction, Refinery and Product Manufacture Positional Accuracy: Positioned to address or location	A15SW (N)	67	10	547169 261859
327	Points of Interest - Manufacturing and Production Name: Crane Industrial Estate Location: CB24 Category: Industrial Features Class Code: Business Parks and Industrial Estates Positional Accuracy: Positioned to an adjacent address or location	A15NE (N)	74	10	547466 262013
327	Points of Interest - Manufacturing and Production Name: Works Location: CB24 Category: Industrial Features Class Code: Unspecified Works Or Factories Positional Accuracy: Positioned to an adjacent address or location	A16NW (NE)	80	10	547521 261996
327	Points of Interest - Manufacturing and Production Name: Works Location: Not Supplied Category: Industrial Features Class Code: Unspecified Works Or Factories Positional Accuracy: Positioned to an adjacent address or location	A16NW (NE)	81	10	547521 261997
328	Points of Interest - Manufacturing and Production Name: Kewill Electric Mail Ltd Location: Newton House 3 Cambridge Business Park, Cowley Road, Cambridge, CB4 0WZ Category: Industrial Features Class Code: Business Parks and Industrial Estates Positional Accuracy: Positioned to address or location	A11NW (W)	76	10	546990 261286
329	Points of Interest - Manufacturing and Production Name: Works Location: Not Supplied Category: Industrial Features Class Code: Unspecified Works Or Factories Positional Accuracy: Positioned to an adjacent address or location	A16NW (NE)	105	10	547706 261946
329	Points of Interest - Manufacturing and Production Name: Works Location: CB24 Category: Industrial Features Class Code: Unspecified Works Or Factories Positional Accuracy: Positioned to an adjacent address or location	A16NW (NE)	105	10	547728 261936

Map ID	Details	Quadrant Reference (Compass Direction)	Estimated Distance From Site	Contact	NGR
330	Points of Interest - Manufacturing and Production Name: Industrial Estate Location: CB24 Category: Industrial Features Class Code: Business Parks and Industrial Estates Positional Accuracy: Positioned to an adjacent address or location	A15NE (N)	110	10	547394 262073
331	Points of Interest - Manufacturing and Production Name: Tank Location: CB4 Category: Industrial Features Class Code: Tanks (Generic) Positional Accuracy: Positioned to address or location	A11SE (SE)	161	10	547420 261046
331	Points of Interest - Manufacturing and Production Name: Tank Location: CB4 Category: Industrial Features Class Code: Tanks (Generic) Positional Accuracy: Positioned to address or location	A11SE (SE)	165	10	547422 261043
331	Points of Interest - Manufacturing and Production Name: Tank Location: CB4 Category: Industrial Features Class Code: Tanks (Generic) Positional Accuracy: Positioned to address or location	A11SE (SE)	168	10	547426 261042
331	Points of Interest - Manufacturing and Production Name: Tanks Location: CB4 Category: Industrial Features Class Code: Tanks (Generic) Positional Accuracy: Positioned to an adjacent address or location	A11SE (SE)	191	10	547449 261035
332	Points of Interest - Manufacturing and Production Name: Works Location: Not Supplied Category: Industrial Features Class Code: Unspecified Works Or Factories Positional Accuracy: Positioned to an adjacent address or location	A11SW (S)	244	10	547109 260983
332	Points of Interest - Manufacturing and Production Name: Works Location: CB4 Category: Industrial Features Class Code: Unspecified Works Or Factories Positional Accuracy: Positioned to an adjacent address or location	A11SW (S)	244	10	547109 260983
333	Points of Interest - Manufacturing and Production Name: Tank Location: CB4 Category: Industrial Features Class Code: Tanks (Generic) Positional Accuracy: Positioned to an adjacent address or location	A11SW (W)	258	10	546867 261150
333	Points of Interest - Manufacturing and Production Name: Works Location: Not Supplied Category: Industrial Features Class Code: Unspecified Works Or Factories Positional Accuracy: Positioned to an adjacent address or location	A10SE (SW)	328	10	546806 261109
333	Points of Interest - Manufacturing and Production Name: Works Location: CB4 Category: Industrial Features Class Code: Unspecified Works Or Factories Positional Accuracy: Positioned to an adjacent address or location	A10SE (SW)	331	10	546803 261108
334	Points of Interest - Manufacturing and Production Name: Works Location: CB24 Category: Industrial Features Class Code: Unspecified Works Or Factories Positional Accuracy: Positioned to an adjacent address or location	A16NW (NE)	350	10	547667 262228
335	Points of Interest - Manufacturing and Production Name: Tanks Location: CB4 Category: Industrial Features Class Code: Tanks (Generic) Positional Accuracy: Positioned to an adjacent address or location	A10NE (W)	357	10	546644 261239

Map ID	Details	Quadrant Reference (Compass Direction)	Estimated Distance From Site	Contact	NGR
335	Points of Interest - Manufacturing and Production Name: Tank Location: CB4 Category: Industrial Features Class Code: Tanks (Generic) Positional Accuracy: Positioned to an adjacent address or location	A10SE (W)	379	10	546664 261168
336	Points of Interest - Manufacturing and Production Name: Cambridge Science Park Location: CB4 Category: Industrial Features Class Code: Business Parks and Industrial Estates Positional Accuracy: Positioned to an adjacent address or location	A10NE (NW)	382	10	546597 261516
337	Points of Interest - Manufacturing and Production Name: Tank Location: CB4 Category: Industrial Features Class Code: Tanks (Generic) Positional Accuracy: Positioned to address or location	A14SE (NW)	603	10	546536 261859
337	Points of Interest - Manufacturing and Production Name: Tank Location: CB4 Category: Industrial Features Class Code: Tanks (Generic) Positional Accuracy: Positioned to address or location	A14SE (NW)	612	10	546526 261861
337	Points of Interest - Manufacturing and Production Name: Tanks Location: CB4 Category: Industrial Features Class Code: Tanks (Generic) Positional Accuracy: Positioned to an adjacent address or location	A14SE (NW)	620	10	546520 261865
338	Points of Interest - Manufacturing and Production Name: Cave Industrial Estate Location: CB4 Category: Industrial Features Class Code: Business Parks and Industrial Estates Positional Accuracy: Positioned to an adjacent address or location	A8NW (SE)	644	10	547651 260611
338	Points of Interest - Manufacturing and Production Name: Works Location: CB4 Category: Industrial Features Class Code: Unspecified Works Or Factories Positional Accuracy: Positioned to address or location	A8NW (SE)	710	10	547734 260589
339	Points of Interest - Manufacturing and Production Name: Works Location: CB4 Category: Industrial Features Class Code: Unspecified Works Or Factories Positional Accuracy: Positioned to an adjacent address or location	A8SW (SE)	736	10	547711 260541
340	Points of Interest - Manufacturing and Production Name: Stable Industrial Estate Location: CB4 Category: Industrial Features Class Code: Business Parks and Industrial Estates Positional Accuracy: Positioned to an adjacent address or location	A7SE (S)	898	10	547513 260276
341	Points of Interest - Manufacturing and Production Name: Works Location: Not Supplied Category: Industrial Features Class Code: Unspecified Works Or Factories Positional Accuracy: Positioned to an adjacent address or location	A9NE (W)	987	10	545984 261537
342	Points of Interest - Public Infrastructure Name: Sewage Works Location: CB4 Category: Infrastructure and Facilities Class Code: Waste Storage, Processing and Disposal Positional Accuracy: Positioned to address or location	A15SE (NE)	0	10	547356 261702
343	Points of Interest - Public Infrastructure Name: Sewage Works Location: CB4 Category: Infrastructure and Facilities Class Code: Waste Storage, Processing and Disposal Positional Accuracy: Positioned to address or location	A15SE (NE)	0	10	547424 261607

Map ID	Details	Quadrant Reference (Compass Direction)	Estimated Distance From Site	Contact	NGR
343	Points of Interest - Public Infrastructure Name: Sewage Works Location: CB4 Category: Infrastructure and Facilities Class Code: Waste Storage, Processing and Disposal Positional Accuracy: Positioned to address or location	A15SE (NE)	0	10	547424 261609
343	Points of Interest - Public Infrastructure Name: Sewage Works Location: CB4 Category: Infrastructure and Facilities Class Code: Waste Storage, Processing and Disposal Positional Accuracy: Positioned to address or location	A15SE (NE)	0	10	547434 261568
344	Points of Interest - Public Infrastructure Name: Stagecoach Location: Cowley Road, Cambridge, CB4 0DN Category: Public Transport, Stations and Infrastructure Class Code: Bus and Coach Stations, Depots and Companies Positional Accuracy: Positioned to address or location	A11SE (E)	118	10	547466 261184
344	Points of Interest - Public Infrastructure Name: Stagecoach East Location: Cowley Road, Cambridge, CB4 0DN Category: Public Transport, Stations and Infrastructure Class Code: Bus and Coach Stations, Depots and Companies Positional Accuracy: Positioned to address or location	A11SE (E)	118	10	547466 261183
345	Points of Interest - Public Infrastructure Name: Tesco Filling Station Location: Cambridge Road Industrial Estate, Milton, Cambridge, CB24 6AZ Category: Road And Rail Class Code: Petrol and Fuel Stations Positional Accuracy: Positioned to address or location	A15NE (N)	217	10	547339 262193
345	Points of Interest - Public Infrastructure Name: Tesco Milton Location: Cambridge Road, Milton, Cambridge Road Industrial Estate, Cambridge, CB24 6AZ Category: Road And Rail Class Code: Petrol and Fuel Stations Positional Accuracy: Positioned to address or location	A15NE (N)	217	10	547339 262193
346	Points of Interest - Public Infrastructure Name: Cambridge North Rail Station Location: Cambridge Square, CB4 Category: Public Transport, Stations and Infrastructure Class Code: Railway Stations, Junctions and Halts Positional Accuracy: Positioned to address or location	A7NE (SE)	582	10	547480 260596
347	Points of Interest - Public Infrastructure Name: Chesterton Junction Location: CB4 Category: Public Transport, Stations and Infrastructure Class Code: Railway Stations, Junctions and Halts Positional Accuracy: Positioned to an adjacent address or location	A7SE (S)	893	10	547455 260269
348	Points of Interest - Public Infrastructure Name: Tesco Petrol Filling Station Location: 84 Campkin Road, Cambridge, CB4 2NF Category: Road And Rail Class Code: Petrol and Fuel Stations Positional Accuracy: Positioned to address or location	A9NE (W)	945	10	546032 261233
349	Points of Interest - Recreational and Environmental Name: Playground Location: Nr Winship Road, CB24 Category: Recreational Class Code: Playgrounds Positional Accuracy: Positioned to address or location	A16NW (NE)	242	10	547824 262045
350	Points of Interest - Recreational and Environmental Name: Play Area Location: Not Supplied Category: Recreational Class Code: Playgrounds Positional Accuracy: Positioned to an adjacent address or location	A6NE (SW)	665	10	546644 260809
351	Points of Interest - Recreational and Environmental Name: Play Area Location: Ramsden Square, CB4 Category: Recreational Class Code: Playgrounds Positional Accuracy: Positioned to address or location	A10SW (W)	727	10	546375 260974

Map ID	Details	Quadrant Reference (Compass Direction)	Estimated Distance From Site	Contact	NGR
352	Points of Interest - Recreational and Environmental Name: Play Area Location: The Green, CB4 Category: Recreational Class Code: Playgrounds Positional Accuracy: Positioned to address or location	A7SW (S)	728	10	546902 260535
352	Points of Interest - Recreational and Environmental Name: Play Area Location: Not Supplied Category: Recreational Class Code: Playgrounds Positional Accuracy: Positioned to an adjacent address or location	A7SW (S)	730	10	546881 260546
352	Points of Interest - Recreational and Environmental Name: Play Area Location: Not Supplied Category: Recreational Class Code: Playgrounds Positional Accuracy: Positioned to an adjacent address or location	A7SW (S)	730	10	546902 260533
353	Points of Interest - Recreational and Environmental Name: Playground Location: Not Supplied Category: Recreational Class Code: Playgrounds Positional Accuracy: Positioned to an adjacent address or location	A10SW (W)	739	10	546264 261159
353	Points of Interest - Recreational and Environmental Name: Playground Location: Nr Campkin Road, CB4 Category: Recreational Class Code: Playgrounds Positional Accuracy: Positioned to an adjacent address or location	A10SW (W)	739	10	546264 261158
354	Points of Interest - Recreational and Environmental Name: Playground Location: Beales Way, CB4 Category: Recreational Class Code: Playgrounds Positional Accuracy: Positioned to address or location	A10NW (W)	802	10	546171 261266
354	Points of Interest - Recreational and Environmental Name: Playground Location: Not Supplied Category: Recreational Class Code: Playgrounds Positional Accuracy: Positioned to an adjacent address or location	A10NW (W)	805	10	546169 261263
355	Points of Interest - Recreational and Environmental Name: Playground Location: Atkins Close, CB4 Category: Recreational Class Code: Playgrounds Positional Accuracy: Positioned to address or location	A10SW (W)	856	10	546208 260996
355	Points of Interest - Recreational and Environmental Name: Playground Location: Atkins Close, CB4 Category: Recreational Class Code: Playgrounds Positional Accuracy: Positioned to an adjacent address or location	A10SW (W)	867	10	546201 260987
355	Points of Interest - Recreational and Environmental Name: Playground Location: Not Supplied Category: Recreational Class Code: Playgrounds Positional Accuracy: Positioned to an adjacent address or location	A10SW (W)	867	10	546201 260987

Map ID	Details	Quadrant Reference (Compass Direction)	Estimated Distance From Site	Contact	NGR
356	Areas of Adopted Green Belt Authority: South Cambridgeshire District Council Plan Name: Core Strategy Status: Adopted Plan Date: 31st January 2007	A12SW (SE)	19	6	547720 261012
357	Areas of Adopted Green Belt Authority: Cambridge City Council Plan Name: Cambridge Local Plan Status: Adopted Plan Date: 20th July 2006	A12NE (E)	19	11	547920 261374
358	Areas of Adopted Green Belt Authority: Cambridge City Council Plan Name: Cambridge Local Plan Status: Adopted Plan Date: 20th July 2006	A15NE (N)	48	11	547316 262024
359	Areas of Adopted Green Belt Authority: Cambridge City Council Plan Name: Cambridge Local Plan Status: Adopted Plan Date: 20th July 2006	A8SW (SE)	814	11	547594 260391
360	Areas of Unadopted Green Belt Authority: South Cambridgeshire District Council Plan Name: South Cambridgeshire Local Plan Status: Submission Draft Plan Date: 28th March 2014	A12SW (SE)	7	6	547722 261027
361	Areas of Unadopted Green Belt Authority: Cambridge City Council Plan Name: Proposal Map Status: Submission Draft Plan Date: 28th March 2014	A12NE (E)	18	11	547918 261373
362	Areas of Unadopted Green Belt Authority: Cambridge City Council Plan Name: Proposal Map Status: Submission Draft Plan Date: 28th March 2014	A15NE (N)	48	11	547318 262024
363	Areas of Unadopted Green Belt Authority: Cambridge City Council Plan Name: Proposal Map Status: Submission Draft Plan Date: 28th March 2014	A3NE (S)	952	11	547381 260195
364	Local Nature Reserves Name: Bramblefields Multiple Area: Y Area (m2): 20759.05 Source: Natural England Designation Date: 30th June 2003	A7NE (S)	433	12	547219 260721
365	Nitrate Vulnerable Zones Name: Ely Ouse And Cut-Off Channel Nvz Description: Surface Water Source: Environment Agency, Head Office	A11NW (SW)	0	13	547166 261272
366	Nitrate Vulnerable Zones Name: Anglian Chalk Description: Groundwater Source: Environment Agency, Head Office	A8NE (SE)	338	13	548109 260867

Agency & Hydrological	Version	Update Cycle
Contaminated Land Register Entries and Notices Cambridge City Council - Environmental Health And Protection South Cambridgeshire District Council	April 2014 October 2017	Annual Rolling Update Annual Rolling Update
Discharge Consents Environment Agency - Anglian Region	April 2018	Quarterly
Enforcement and Prohibition Notices Environment Agency - Anglian Region	March 2013	As notified
Integrated Pollution Controls Environment Agency - Anglian Region	October 2008	Variable
Integrated Pollution Prevention And Control Environment Agency - Anglian Region	April 2018	Quarterly
Local Authority Integrated Pollution Prevention And Control South Cambridgeshire District Council - Environmental Health Department Cambridge City Council - Environmental Health And Protection	February 2013 September 2014	Variable Variable
Local Authority Pollution Prevention and Controls South Cambridgeshire District Council - Environmental Health Department Cambridge City Council - Environmental Health And Protection	October 2014 September 2014	Annual Rolling Update Annual Rolling Update
Local Authority Pollution Prevention and Control Enforcements South Cambridgeshire District Council - Environmental Health Department Cambridge City Council - Environmental Health And Protection	February 2013 September 2014	Variable Variable
Nearest Surface Water Feature Ordnance Survey	September 2017	
Pollution Incidents to Controlled Waters Environment Agency - Anglian Region	September 1999	Not Applicable
Prosecutions Relating to Authorised Processes Environment Agency - Anglian Region	March 2013	As notified
Prosecutions Relating to Controlled Waters Environment Agency - Anglian Region	March 2013	As notified
Registered Radioactive Substances Environment Agency - Anglian Region	January 2015	
River Quality Environment Agency - Head Office	November 2001	Not Applicable
River Quality Biology Sampling Points Environment Agency - Head Office	July 2012	Annually
River Quality Chemistry Sampling Points Environment Agency - Head Office	July 2012	Annually
Substantiated Pollution Incident Register Environment Agency - Anglian Region - Central Area	April 2018	Quarterly
Water Abstractions Environment Agency - Anglian Region	April 2018	Quarterly
Water Industry Act Referrals Environment Agency - Anglian Region	October 2017	Quarterly
Groundwater Vulnerability Environment Agency - Head Office	April 2015	Not Applicable
Drift Deposits Environment Agency - Head Office	January 1999	Not Applicable
Bedrock Aquifer Designations British Geological Survey - National Geoscience Information Service	August 2015	As notified
Superficial Aquifer Designations British Geological Survey - National Geoscience Information Service	August 2015	As notified

Agency & Hydrological	Version	Update Cycle
Source Protection Zones Environment Agency - Head Office	January 2018	Quarterly
Extreme Flooding from Rivers or Sea without Defences Environment Agency - Head Office	May 2018	Quarterly
Flooding from Rivers or Sea without Defences Environment Agency - Head Office	May 2018	Quarterly
Areas Benefiting from Flood Defences Environment Agency - Head Office	May 2018	Quarterly
Flood Water Storage Areas Environment Agency - Head Office	May 2018	Quarterly
Flood Defences Environment Agency - Head Office	May 2018	Quarterly
OS Water Network Lines Ordnance Survey	May 2018	Quarterly
Surface Water 1 in 30 year Flood Extent Environment Agency - Head Office	October 2013	As notified
Surface Water 1 in 100 year Flood Extent Environment Agency - Head Office	October 2013	As notified
Surface Water 1 in 1000 year Flood Extent Environment Agency - Head Office	October 2013	As notified
Surface Water Suitability Environment Agency - Head Office	October 2013	As notified
BGS Groundwater Flooding Susceptibility British Geological Survey - National Geoscience Information Service	May 2013	As notified

Waste	Version	Update Cycle
BGS Recorded Landfill Sites British Geological Survey - National Geoscience Information Service	June 1996	Not Applicable
Historical Landfill Sites Environment Agency - Head Office	April 2018	Quarterly
Integrated Pollution Control Registered Waste Sites Environment Agency - Anglian Region	October 2008	Not Applicable
Licensed Waste Management Facilities (Landfill Boundaries) Environment Agency - Anglian Region - Central Area	April 2018	Quarterly
Licensed Waste Management Facilities (Locations) Environment Agency - Anglian Region - Central Area	April 2018	Quarterly
Local Authority Landfill Coverage Cambridge City Council Cambridgeshire County Council South Cambridgeshire District Council	April 2007 May 2000 May 2000	Not Applicable Not Applicable Not Applicable
Local Authority Recorded Landfill Sites South Cambridgeshire District Council Cambridge City Council Cambridgeshire County Council	April 2003 April 2007 May 2000	Not Applicable Not Applicable Not Applicable
Potentially Infilled Land (Non-Water) Landmark Information Group Limited	December 1999	Not Applicable
Potentially Infilled Land (Water) Landmark Information Group Limited	December 1999	Not Applicable
Registered Landfill Sites Environment Agency - Anglian Region - Central Area	March 2003	Not Applicable
Registered Waste Transfer Sites Environment Agency - Anglian Region - Central Area	March 2003	Not Applicable
Registered Waste Treatment or Disposal Sites Environment Agency - Anglian Region - Central Area	March 2003	Not Applicable
Hazardous Substances	Version	Update Cycle
Control of Major Accident Hazards Sites (COMAH) Health and Safety Executive	September 2017	Bi-Annually
Explosive Sites Health and Safety Executive	March 2017	Variable
Notification of Installations Handling Hazardous Substances (NIHHS) Health and Safety Executive	November 2000	Not Applicable
Planning Hazardous Substance Enforcements Cambridge City Council Cambridgeshire County Council South Cambridgeshire District Council	February 2016 February 2016 February 2016	Variable Variable Variable
Planning Hazardous Substance Consents Cambridge City Council Cambridgeshire County Council South Cambridgeshire District Council	February 2016 February 2016 February 2016	Variable Variable Variable

Geological	Version	Update Cycle
BGS 1:625,000 Solid Geology British Geological Survey - National Geoscience Information Service	January 2009	Not Applicable
BGS Estimated Soil Chemistry British Geological Survey - National Geoscience Information Service	October 2015	As notified
BGS Recorded Mineral Sites British Geological Survey - National Geoscience Information Service	May 2018	Bi-Annually
CBSCB Compensation District Cheshire Brine Subsidence Compensation Board (CBSCB)	August 2011	Not Applicable
Coal Mining Affected Areas The Coal Authority - Property Searches	March 2014	As notified
Mining Instability Ove Arup & Partners	October 2000	Not Applicable
Non Coal Mining Areas of Great Britain British Geological Survey - National Geoscience Information Service	May 2015	Not Applicable
Potential for Collapsible Ground Stability Hazards British Geological Survey - National Geoscience Information Service	June 2015	As notified
Potential for Compressible Ground Stability Hazards British Geological Survey - National Geoscience Information Service	June 2015	As notified
Potential for Ground Dissolution Stability Hazards British Geological Survey - National Geoscience Information Service	June 2015	As notified
Potential for Landslide Ground Stability Hazards British Geological Survey - National Geoscience Information Service	June 2015	As notified
Potential for Running Sand Ground Stability Hazards British Geological Survey - National Geoscience Information Service	June 2015	As notified
Potential for Shrinking or Swelling Clay Ground Stability Hazards British Geological Survey - National Geoscience Information Service	June 2015	As notified
Radon Potential - Radon Affected Areas British Geological Survey - National Geoscience Information Service	July 2011	As notified
Radon Potential - Radon Protection Measures British Geological Survey - National Geoscience Information Service	July 2011	As notified
Industrial Land Use	Version	Update Cycle
Contemporary Trade Directory Entries Thomson Directories	May 2018	Quarterly
Fuel Station Entries Catalist Ltd - Experian	April 2018	Quarterly
Gas Pipelines National Grid	July 2014	Quarterly
Points of Interest - Commercial Services PointX	June 2018	Quarterly
Points of Interest - Education and Health PointX	June 2018	Quarterly
Points of Interest - Manufacturing and Production PointX	June 2018	Quarterly
Points of Interest - Public Infrastructure PointX	June 2018	Quarterly
Points of Interest - Recreational and Environmental PointX	June 2018	Quarterly
Underground Electrical Cables National Grid	December 2015	Bi-Annually

Sensitive Land Use	Version	Update Cycle
Ancient Woodland Natural England	October 2017	Bi-Annually
Areas of Adopted Green Belt Cambridge City Council South Cambridgeshire District Council	February 2018 February 2018	As notified As notified
Areas of Unadopted Green Belt Cambridge City Council South Cambridgeshire District Council	February 2018 February 2018	As notified As notified
Areas of Outstanding Natural Beauty Natural England	February 2018	Bi-Annually
Environmentally Sensitive Areas Natural England	January 2017	
Forest Parks Forestry Commission	April 1997	Not Applicable
Local Nature Reserves Natural England	February 2018	Bi-Annually
Marine Nature Reserves Natural England	January 2018	Bi-Annually
National Nature Reserves Natural England	February 2018	Bi-Annually
National Parks Natural England	April 2017	Bi-Annually
Nitrate Vulnerable Zones Environment Agency - Head Office Department for Environment, Food and Rural Affairs (DEFRA - formerly FRCA)	December 2017 October 2015	Bi-Annually
Ramsar Sites Natural England	February 2018	Bi-Annually
Sites of Special Scientific Interest Natural England	February 2018	Bi-Annually
Special Areas of Conservation Natural England	January 2018	Bi-Annually
Special Protection Areas Natural England	February 2018	Bi-Annually

A selection of organisations who provide data within this report






Data Supplier	Data Supplier Logo
Ordnance Survey	
Environment Agency	
Scottish Environment Protection Agency	
The Coal Authority	
British Geological Survey	 British Geological Survey NATURAL ENVIRONMENT RESEARCH COUNCIL
Centre for Ecology and Hydrology	 Centre for Ecology & Hydrology NATURAL ENVIRONMENT RESEARCH COUNCIL
Natural Resources Wales	
Scottish Natural Heritage	
Natural England	
Public Health England	
Ove Arup	
Peter Brett Associates	

Contact	Name and Address	Contact Details
1	British Geological Survey - Enquiry Service British Geological Survey, Environmental Science Centre, Keyworth, Nottingham, Nottinghamshire, NG12 5GG	Telephone: 0115 936 3143 Fax: 0115 936 3276 Email: enquiries@bgs.ac.uk Website: www.bgs.ac.uk
2	Environment Agency - National Customer Contact Centre (NCCC) PO Box 544, Templeborough, Rotherham, S60 1BY	Telephone: 03708 506 506 Email: enquiries@environment-agency.gov.uk
3	South Cambridgeshire District Council - Environmental Health Department 118 Water Lane, Oakington, Cambridge, Cambridgeshire, CB4 5AL	Telephone: 01223 443132 Fax: 01223 301027 Website: www.scambs.gov.uk
4	Cambridge City Council - Environmental Health And Protection Mandela House, 4 Regent Street, Cambridge, Cambridgeshire, CB2 1BY	Telephone: 01223 457000 Fax: 01223 457909 Website: www.cambridge.gov.uk
5	Ordnance Survey Adanac Drive, Southampton, Hampshire, SO16 0AS	Telephone: 03456 05 05 05 Email: customerservices@ordnancesurvey.co.uk Website: www.ordnancesurvey.gov.uk
6	South Cambridgeshire District Council South Cambridgeshire Hall, Cambourne Business Park, Cambourne, Cambridgeshire, CB23 6EA	Telephone: 08450 450 500 Website: www.scambs.gov.uk
7	Cambridge City Council The Guildhall, Cambridge, Cambridgeshire, CB2 3QJ	Telephone: 01223 457000 Fax: 01223 463214 Website: www.cambridge.gov.uk
8	Cambridgeshire County Council Shire Hall, Castle Hill, Cambridge, Cambridgeshire, CB3 0AP	Telephone: 01223 717111 Fax: 01223 717201 Website: www.camcnty.gov.uk
9	Health and Safety Executive 5S.2 Redgrave Court, Merton Road, Bootle, L20 7HS	Website: www.hse.gov.uk
10	PointX 7 Abbey Court, Eagle Way, Sowton, Exeter, Devon, EX2 7HY	Website: [REDACTED]
11	Cambridge City Council The Guildhall, Cambridge, Cambridgeshire, CB2 3QJ	Telephone: 01223 457000 Fax: 01223 463214 Website: www.cambridge.gov.uk
12	Natural England County Hall, Spetchley Road, Worcester, WR5 2NP	Telephone: 0300 060 3900 Email: enquiries@naturalengland.org.uk Website: [REDACTED]
13	Environment Agency - Head Office Rio House, Waterside Drive, Aztec West, Almondsbury, Bristol, Avon, BS32 4UD	Telephone: 01454 624400 Fax: 01454 624409
-	Public Health England - Radon Survey, Centre for Radiation, Chemical and Environmental Hazards Chilton, Didcot, Oxfordshire, OX11 0RQ	Telephone: 01235 822622 Fax: 01235 833891 Email: radon@phe.gov.uk Website: [REDACTED]
-	Landmark Information Group Limited Imperium, Imperial Way, Reading, Berkshire, RG2 0TD	Telephone: 0844 844 9952 Fax: 0844 844 9951 Email: customerservices@landmarkinfo.co.uk Website: [REDACTED]



Please note that the Environment Agency / Natural Resources Wales / SEPA have a charging policy in place for enquiries.

Geology 1:50,000 Maps Legends

Superficial Geology

Map Colour	Lex Code	Rock Name	Rock Type	Min and Max Age
	ALV	Alluvium	Clay, Silt, Sand and Gravel	Not Supplied - Holocene
	RTD1	River Terrace Deposits, 1	Sand and Gravel	Not Supplied - Quaternary
	RTD2	River Terrace Deposits, 2	Sand and Gravel	Not Supplied - Quaternary
	RTD3	River Terrace Deposits, 3	Sand and Gravel	Not Supplied - Quaternary
	RTD4	River Terrace Deposits, 4	Sand and Gravel	Not Supplied - Quaternary

Bedrock and Faults

Map Colour	Lex Code	Rock Name	Rock Type	Min and Max Age
	WMCH	West Melbury Marly Chalk Formation	Chalk	Not Supplied - Cenomanian
	GLT	Gault Formation	Mudstone	Not Supplied - Albian

M
M
MOTT
MACDONALD

Geology 1:50,000 Maps

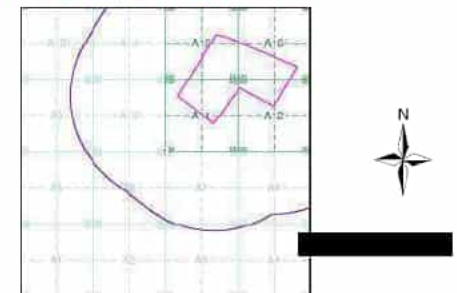
This report contains geological map extracts taken from the BGS Digital Geological map of Great Britain at 1:50,000 scale and is designed for users carrying out preliminary site assessments who require geological maps for the area around the site. This mapping may be more up to date than previously published paper maps.

The various geological layers - artificial and landslip deposits, superficial geology and solid (bedrock) geology are displayed in separate maps, but superimposed on the final 'Combined Surface Geology' map. All map legends feature on this page. Not all layers have complete nationwide coverage, so availability of data for relevant map sheets is indicated below.

Geology 1:50,000 Maps Coverage

Map ID:	1
Map Sheet No:	188
Map Name:	Cambridge
Map Date:	TSE1
Bedrock Geology:	Available
Superficial Geology:	Available
Artificial Geology:	Not Available
Faults:	Not Supplied
Landslip:	Not Available
Rock Segments:	Not Supplied

Geology 1:50,000 Maps - Slice A



Order Details:

Order Number:	172033276_1_1
Customer Reference:	388082 Milton WRC
National Grid Reference:	547170, 261270
Slice:	A
Site Area (Ha):	47.65
Search Buffer (m):	1000

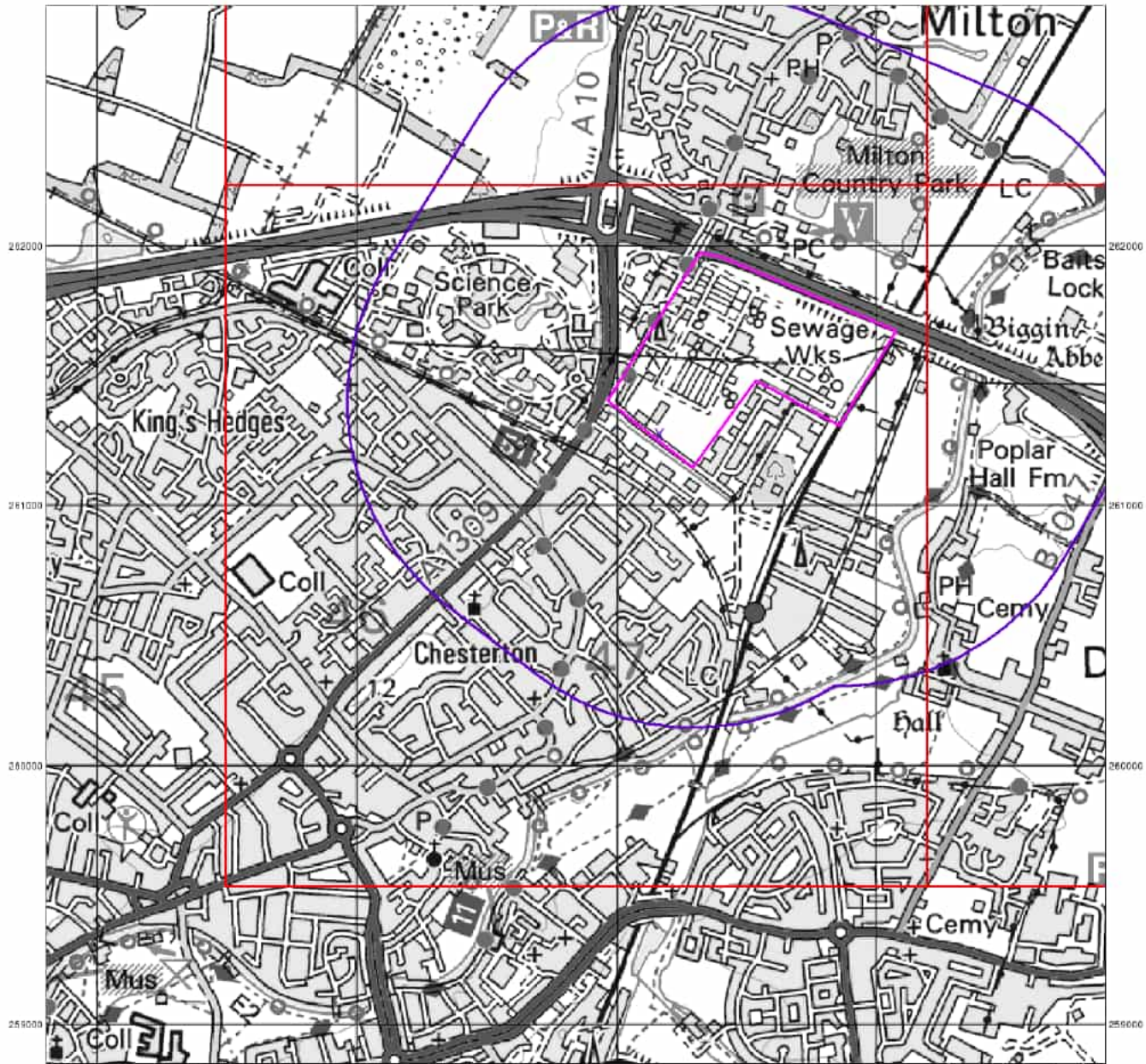
Site Details:

Site at, Cambridge, Cambridgeshire

Landmark
INFORMATION GROUP



545000 546000 547000 548000



© Crown Copyright. All Rights Reserved. License Number 100022432.

M
M
MOTT
MACDONALD

Artificial Ground and Landslip

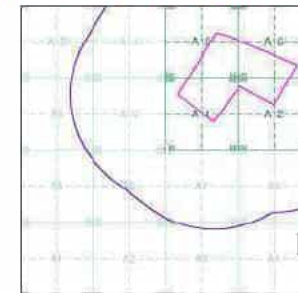
Artificial ground is a term used by BGS for those areas where the ground surface has been significantly modified by human activity. Information about previously developed ground is especially important, as it is often associated with potentially contaminated material, unpredictable engineering conditions and unstable ground.

Artificial ground includes:

- Made ground - man-made deposits such as embankments and spoil heaps on the natural ground surface.
- Worked ground - areas where the ground has been cut away such as quarries and road cuttings.
- Infilled ground - areas where the ground has been cut away then wholly or partially backfilled.
- Landscaped ground - areas where the surface has been reshaped.
- Disturbed ground - areas of ill-defined shallow or near surface mineral workings where it is impracticable to map made and worked ground separately.

Mass movement (landslip) deposits on BGS geological maps are primarily superficial deposits that have moved down slope under gravity to form landslips. These affect bedrock, other superficial deposits and artificial ground. The dataset also includes foundered strata, where the ground has collapsed due to subsidence.

Artificial Ground and Landslip Map - Slice A



Order Details:

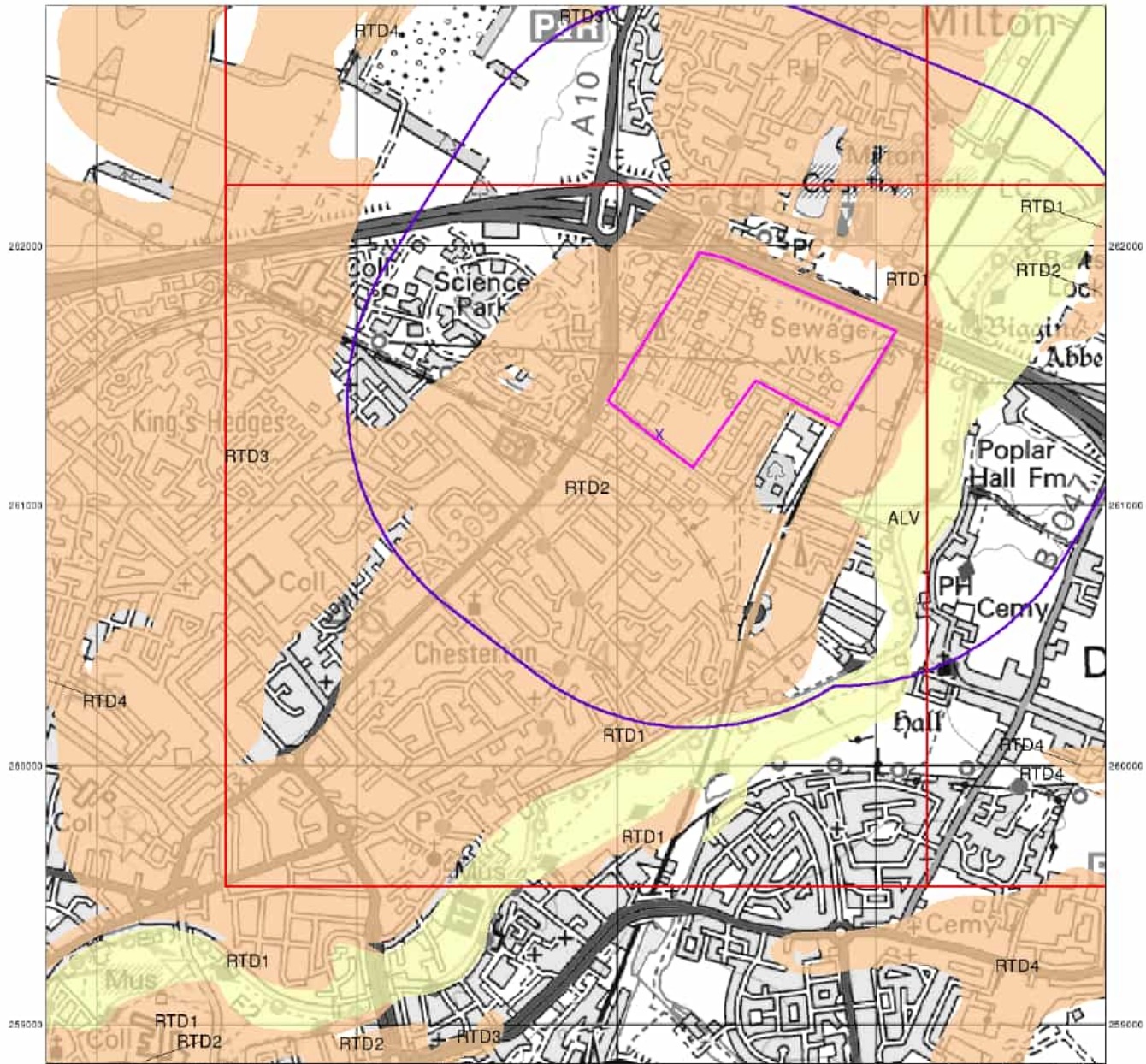
Order Number:	172033276_1_1
Customer Reference:	388082 Milton WRC
National Grid Reference:	547170, 261270
Slice:	A
Site Area (Ha):	47.65
Search Buffer (m):	1000

Site Details:

Site at, Cambridge, Cambridgeshire

Landmark
INFORMATION GROUP

545000 546000 547000 548000



© Crown Copyright. All Rights Reserved. License Number 100022432.

M M
MOTT MACDONALD

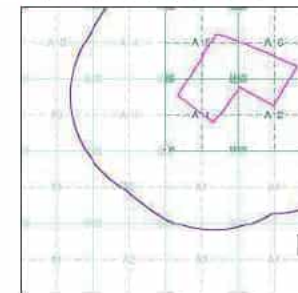
Superficial Geology

Superficial Deposits are the youngest geological deposits formed during the most recent period of geological time, the Quaternary, which extends back about 1.8 million years from the present.

They rest on older deposits or rocks referred to as Bedrock. This dataset contains Superficial deposits that are of natural origin and 'in place'. Other superficial strata may be held in the Mass Movement dataset where they have been moved, or in the Artificial Ground dataset where they are of man-made origin.

Most of these Superficial deposits are unconsolidated sediments such as gravel, sand, silt and clay, and onshore they form relatively thin, often discontinuous patches or larger spreads.

Superficial Geology Map - Slice A



Order Details:

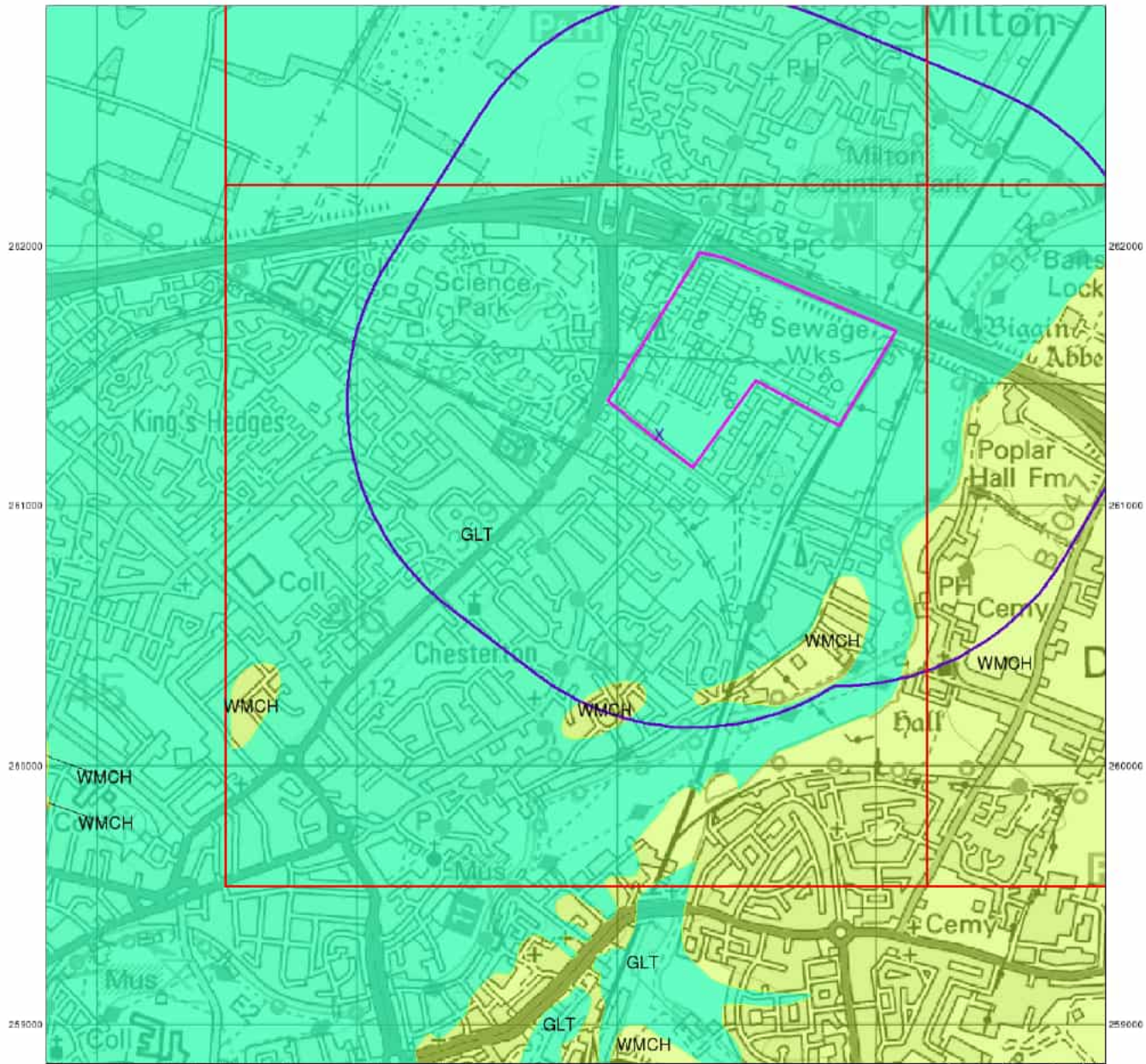
Order Number:	172033276_1_1
Customer Reference:	388082 Milton WRC
National Grid Reference:	547170, 261270
Slice:	A
Site Area (Ha):	47.65
Search Buffer (m):	1000

Site Details:

Site at, Cambridge, Cambridgeshire

Landmark
INFORMATION GROUP

545000 546000 547000 548000



© Crown Copyright. All Rights Reserved. License Number 100022432.

M
M
MOTT
MACDONALD

Bedrock and Faults

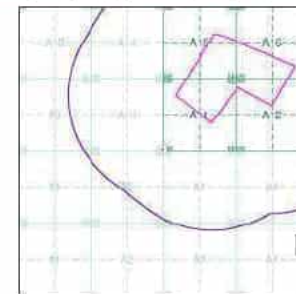
Bedrock geology is a term used for the main mass of rocks forming the Earth and are present everywhere, whether exposed at the surface in outcrops or concealed beneath superficial deposits or water.

The bedrock has formed over vast lengths of geological time ranging from ancient and highly altered rocks of the Proterozoic, some 2500 million years ago, or older, up to the relatively young Pliocene, 1.8 million years ago.

The bedrock geology includes many lithologies, often classified into three types based on origin: igneous, metamorphic and sedimentary.

The BGS Faults and Rock Segments dataset includes geological faults (e.g. normal, thrust), and thin beds mapped as lines (e.g. coal seam, gypsum bed). Some of these are linked to other particular 1:50,000 Geology datasets, for example, coal seams are part of the bedrock sequence, most faults and mineral veins primarily affect the bedrock but cut across the strata and post date its deposition.

Bedrock and Faults Map - Slice A



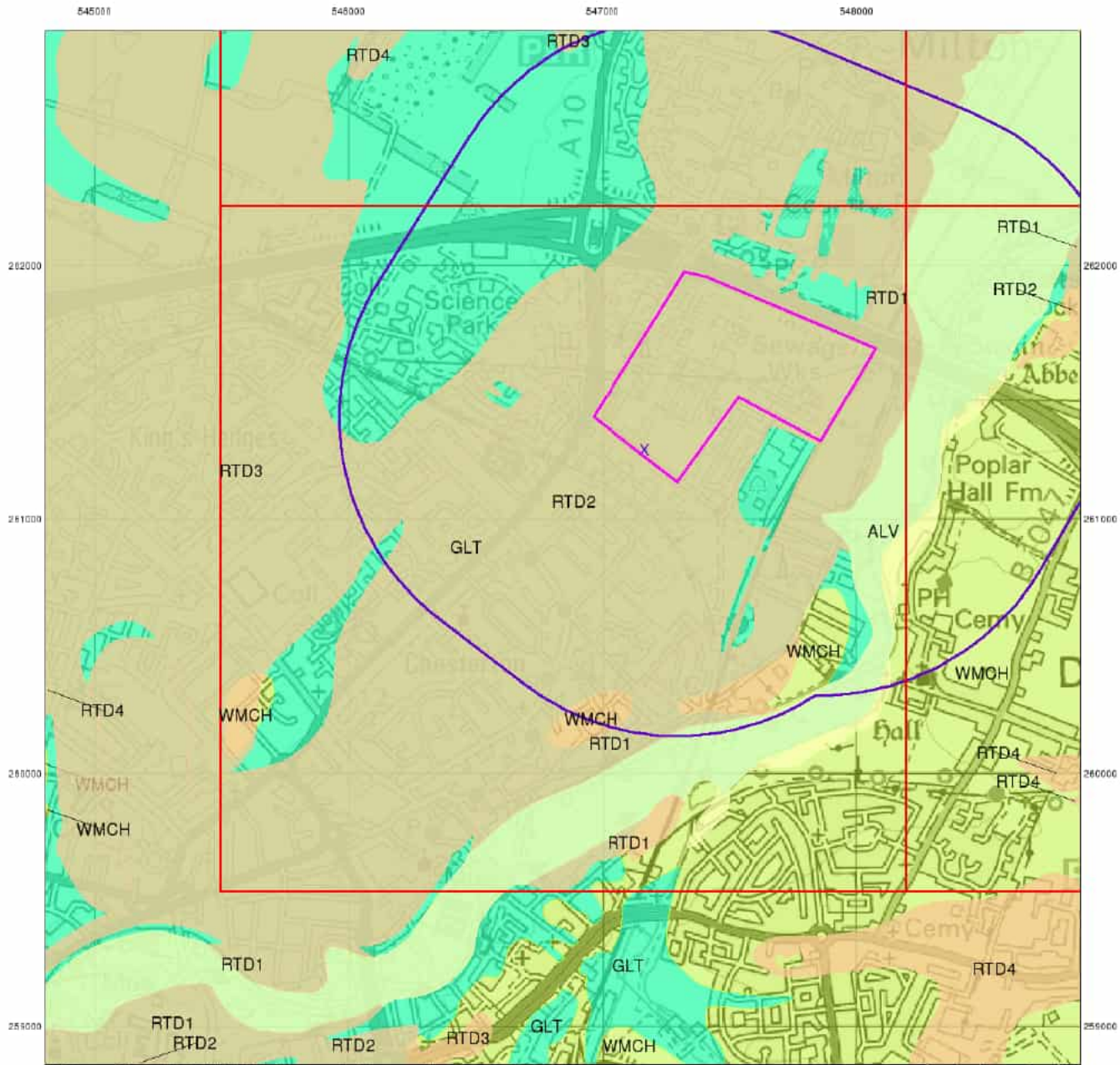
Order Details:

Order Number:	172033276_1_1
Customer Reference:	388082 Milton WRC
National Grid Reference:	547170, 261270
Slice:	A
Site Area (Ha):	47.65
Search Buffer (m):	1000

Site Details:

Site at, Cambridge, Cambridgeshire

Landmark
INFORMATION GROUP



© Crown Copyright. All Rights Reserved. License Number 100022432.

M M
MOTT
MACDONALD

Combined Surface Geology

The Combined Surface Geology map combines all the previous maps into one combined geological overview of your site.

Please consult the legends to the previous maps to interpret the Combined "Surface Geology" map.

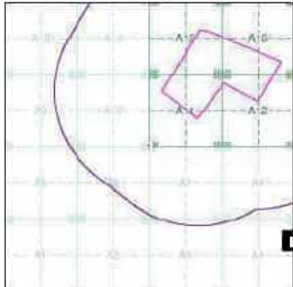
Additional Information

More information on 1:50,000 Geological mapping and explanations of rock classifications can be found on the BGS website. Using the LEX Codes in this report, further descriptions of rock types can be obtained by interrogating the 'BGS Lexicon of Named Rock Units'. This database can be accessed by following the 'Information and Data' link on the BGS website.

Contact

British Geological Survey
 Kingsley Dunham Centre
 Keyworth
 Nottingham
 NG12 5GG
 Telephone: 0115 936 3143
 Fax: 0115 936 3276
 email: enquires@bgs.ac.uk
 website: www.bgs.ac.uk

Combined Geology Map - Slice A



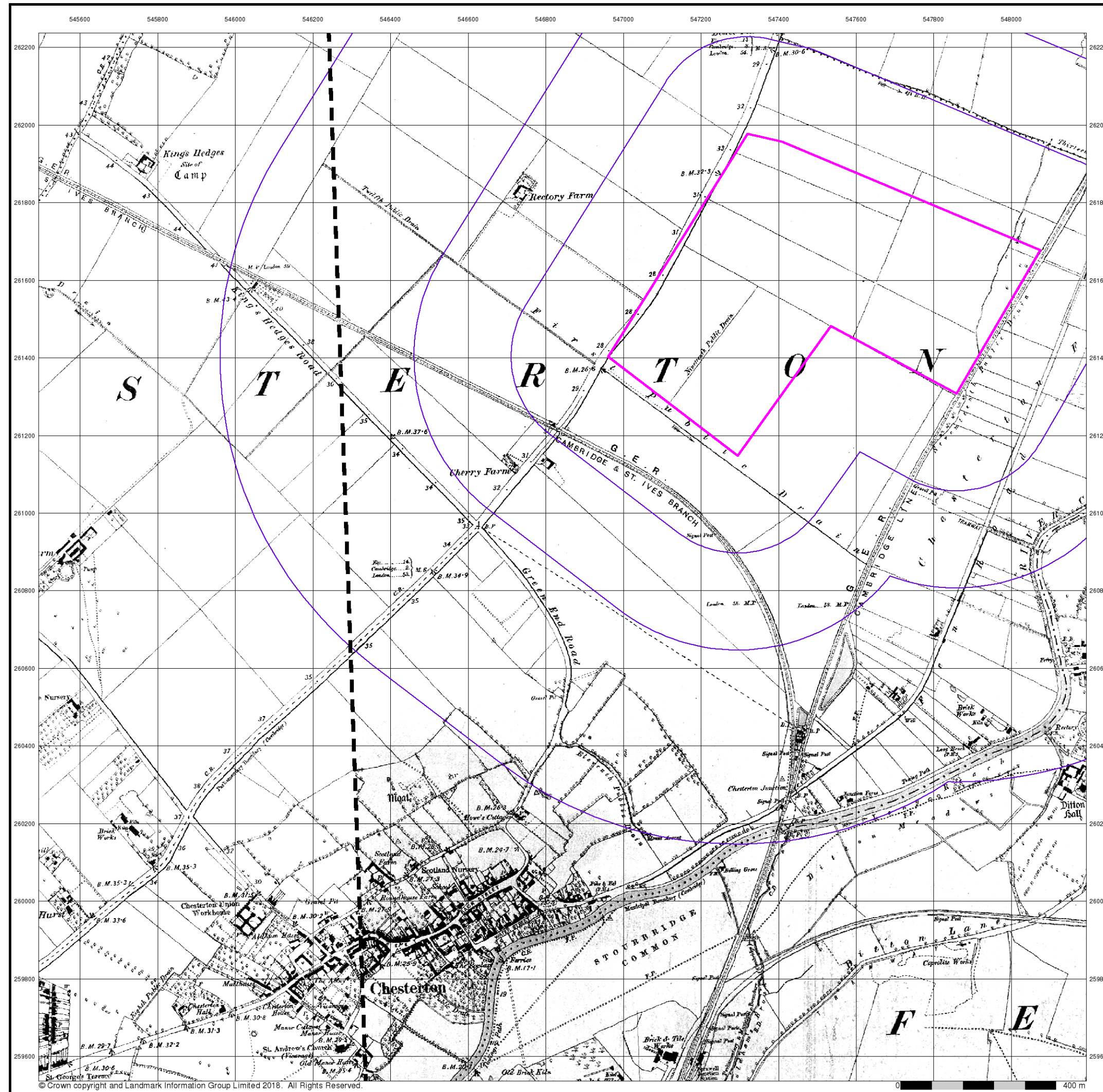
Order Details:

Order Number: 172033276_1_1
 Customer Reference: 388082 Milton WRC
 National Grid Reference: 547170, 261270
 Slice: A
 Site Area (Ha): 47.65
 Search Buffer (m): 1000

Site Details:

Site at, Cambridge, Cambridgeshire

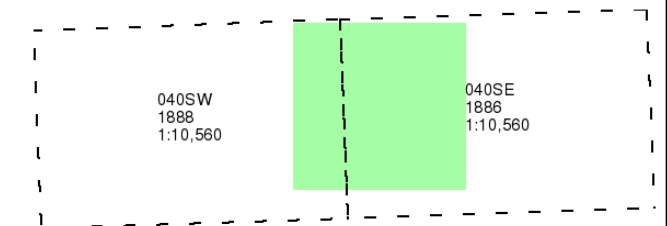
Landmark
 INFORMATION GROUP



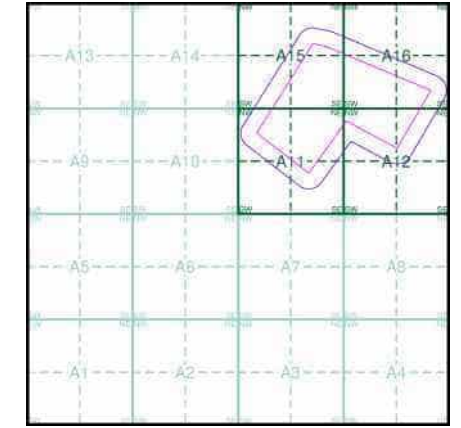
M M
MOTT MACDONALD
Cambridgeshire & Isle Of Ely
Published 1886 - 1888
Source map scale - 1:10,560

The historical maps shown were reproduced from maps predominantly held at the scale adopted for England, Wales and Scotland in the 1840's. In 1854 the 1:2,500 scale was adopted for mapping urban areas; these maps were used to update the 1:10,560 maps. The published date given therefore is often some years later than the surveyed date. Before 1938, all OS maps were based on the Cassini Projection, with independent surveys of a single county or group of counties, giving rise to significant inaccuracies in outlying areas. In the late 1940's, a Provisional Edition was produced, which updated the 1:10,560 mapping from a number of sources. The maps appear unfinished - with all military camps and other strategic sites removed. These maps were initially overprinted with the National Grid. In 1970, the first 1:10,000 maps were produced using the Transverse Mercator Projection. The revision process continued until recently, with new editions appearing every 10 years or so for urban areas.

Map Name(s) and Date(s)



Historical Map - Slice A



Order Details

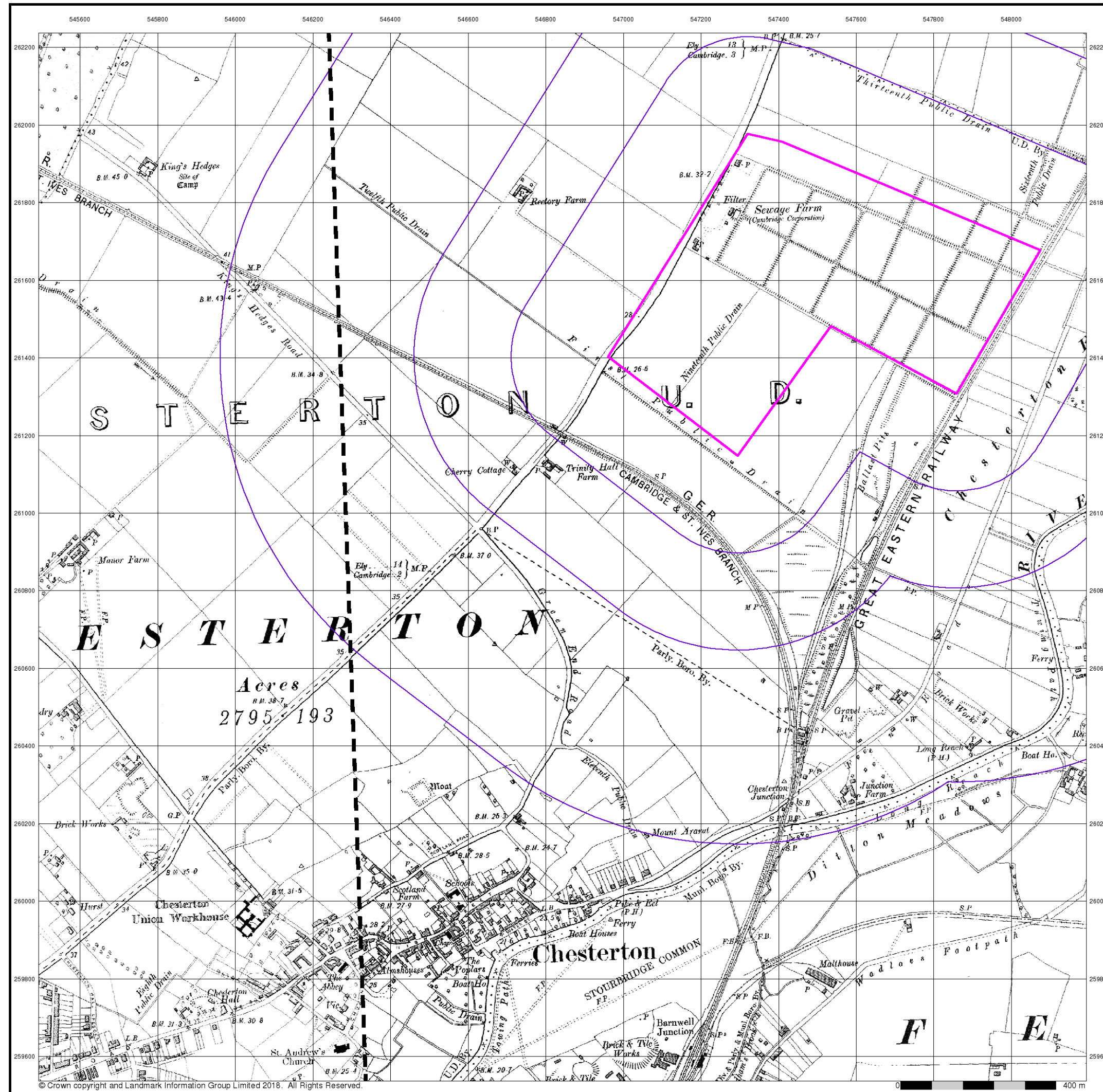
Order Number: 172033276_1_1
 Customer Ref: 388082 Milton WRC
 National Grid Reference: 547170, 261270
 Slice: A
 Site Area (Ha): 47.65
 Search Buffer (m): 1000

Site Details

Site at, Cambridge, Cambridgeshire



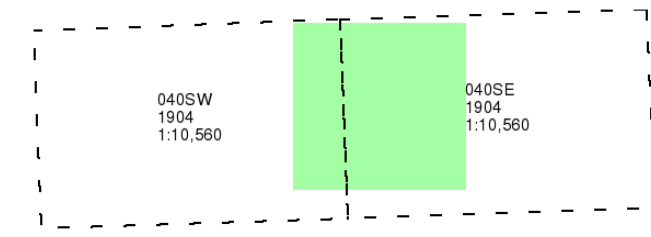
Tel:
 Fax:
 Web:



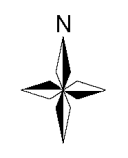
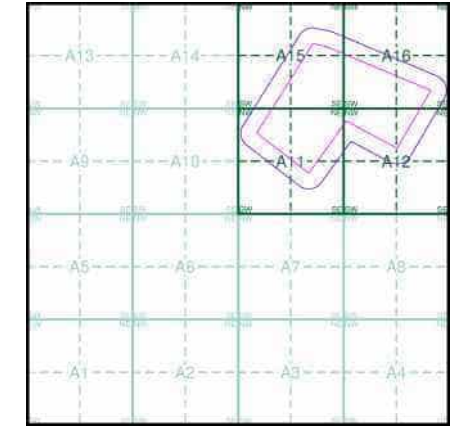
M M
MOTT MACDONALD
Cambridgeshire & Isle Of Ely
Published 1904
Source map scale - 1:10,560

The historical maps shown were reproduced from maps predominantly held at the scale adopted for England, Wales and Scotland in the 1840's. In 1854 the 1:2,500 scale was adopted for mapping urban areas; these maps were used to update the 1:10,560 maps. The published date given therefore is often some years later than the surveyed date. Before 1938, all OS maps were based on the Cassini Projection, with independent surveys of a single county or group of counties, giving rise to significant inaccuracies in outlying areas. In the late 1940's, a Provisional Edition was produced, which updated the 1:10,560 mapping from a number of sources. The maps appear unfinished - with all military camps and other strategic sites removed. These maps were initially overprinted with the National Grid. In 1970, the first 1:10,000 maps were produced using the Transverse Mercator Projection. The revision process continued until recently, with new editions appearing every 10 years or so for urban areas.

Map Name(s) and Date(s)



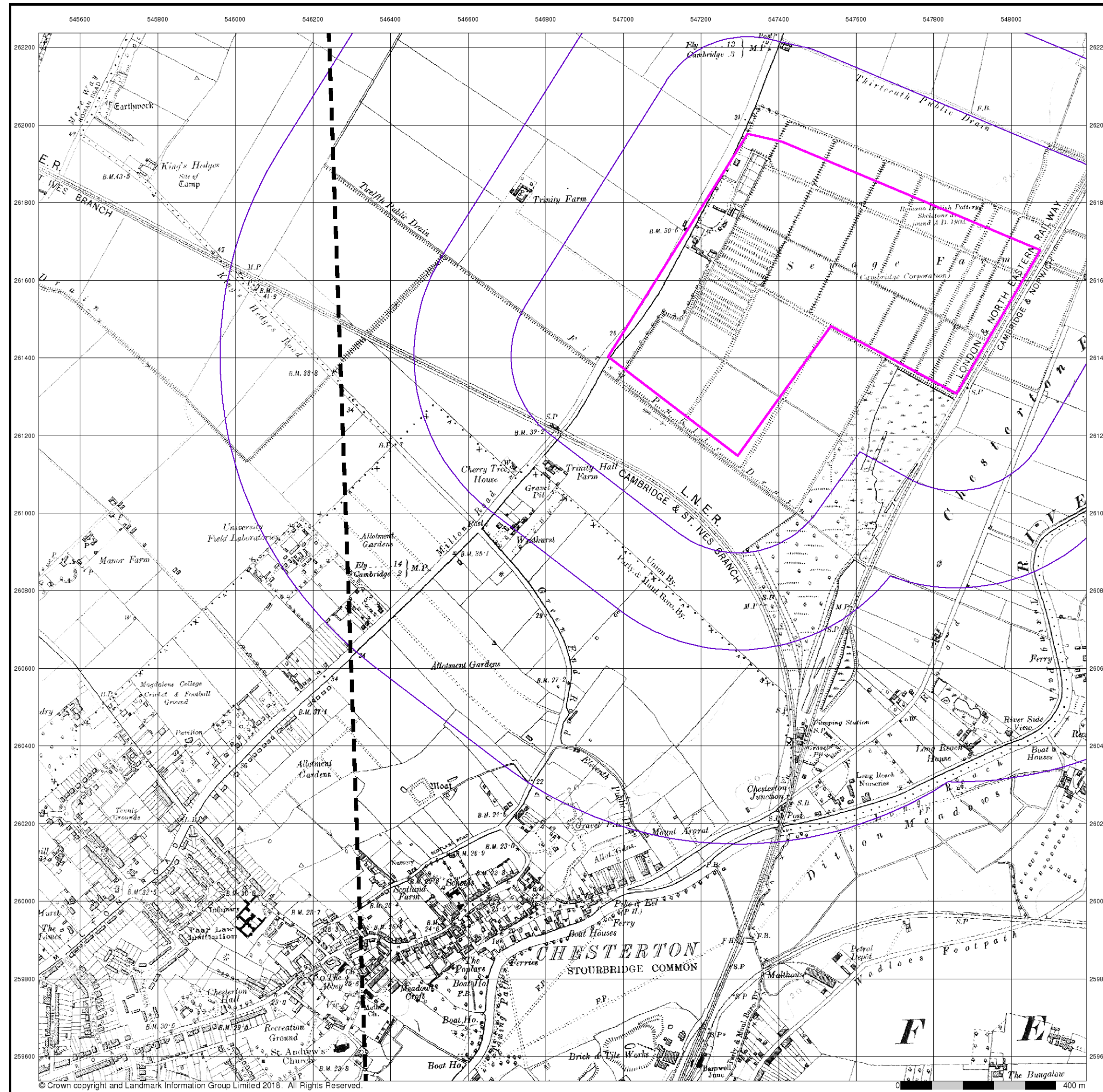
Historical Map - Slice A



Order Details
 Order Number: 172033276_1_1
 Customer Ref: 388082 Milton WRC
 National Grid Reference: 547170, 261270
 Slice: A
 Site Area (Ha): 47.65
 Search Buffer (m): 1000

Site Details
 Site at, Cambridge, Cambridgeshire

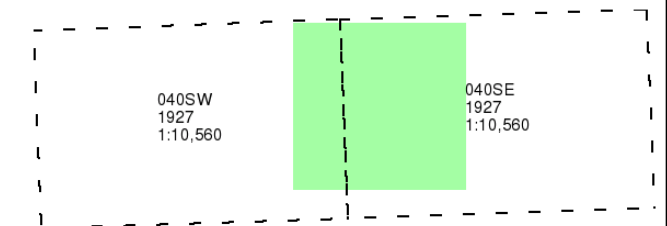
Landmark INFORMATION GROUP
 Tel: [Redacted]
 Fax: [Redacted]
 Web: [Redacted]



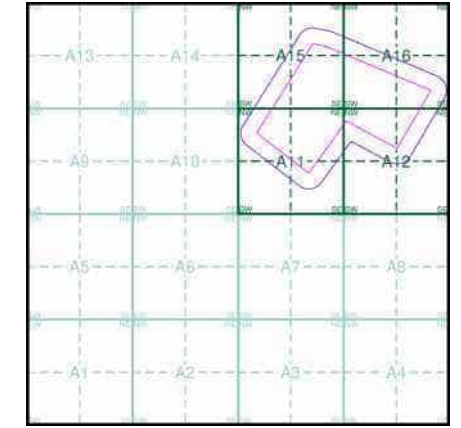
M M
MOTT MACDONALD
Cambridgeshire & Isle Of Ely
Published 1927
Source map scale - 1:10,560

The historical maps shown were reproduced from maps predominantly held at the scale adopted for England, Wales and Scotland in the 1840's. In 1854 the 1:2,500 scale was adopted for mapping urban areas; these maps were used to update the 1:10,560 maps. The published date given therefore is often some years later than the surveyed date. Before 1938, all OS maps were based on the Cassini Projection, with independent surveys of a single county or group of counties, giving rise to significant inaccuracies in outlying areas. In the late 1940's, a Provisional Edition was produced, which updated the 1:10,560 mapping from a number of sources. The maps appear unfinished - with all military camps and other strategic sites removed. These maps were initially overprinted with the National Grid. In 1970, the first 1:10,000 maps were produced using the Transverse Mercator Projection. The revision process continued until recently, with new editions appearing every 10 years or so for urban areas.

Map Name(s) and Date(s)



Historical Map - Slice A



Order Details

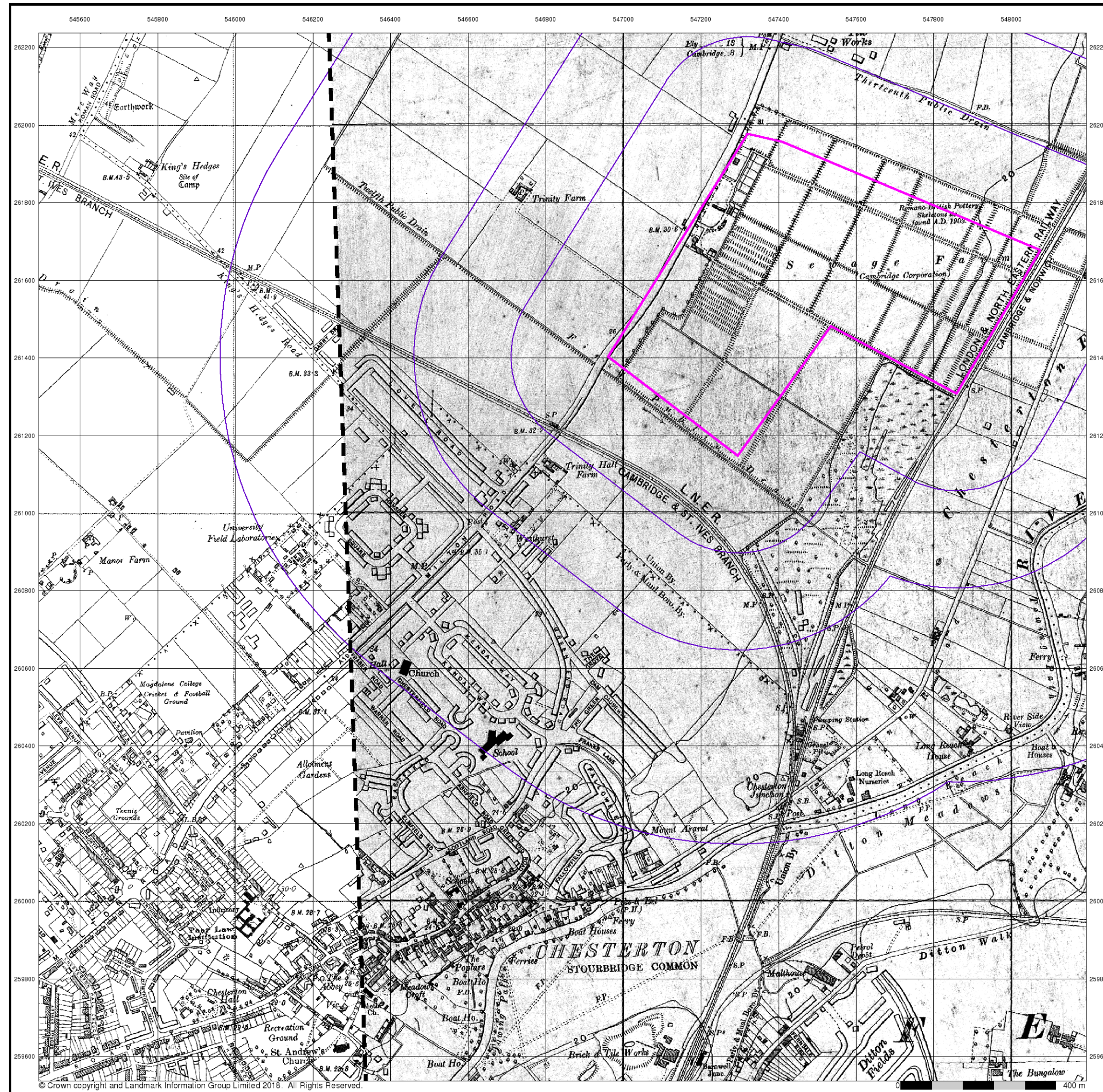
Order Number: 172033276_1_1
 Customer Ref: 388082 Milton WRC
 National Grid Reference: 547170, 261270
 Slice: A
 Site Area (Ha): 47.65
 Search Buffer (m): 1000

Site Details

Site at, Cambridge, Cambridgeshire



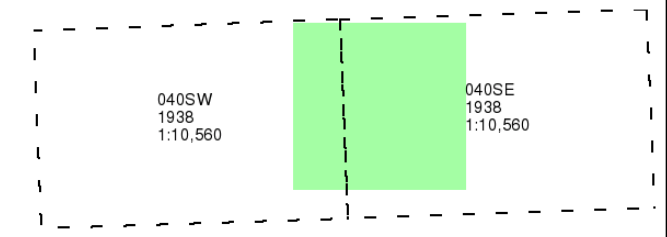
Tel:
 Fax:
 Web:



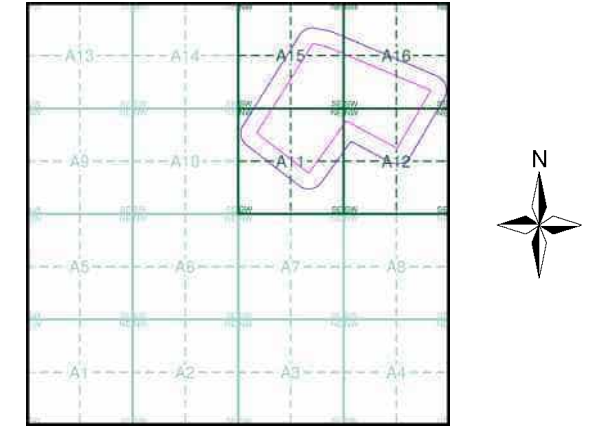
M M
MOTT MACDONALD
Cambridgeshire & Isle Of Ely
Published 1938
Source map scale - 1:10,560

The historical maps shown were reproduced from maps predominantly held at the scale adopted for England, Wales and Scotland in the 1840's. In 1854 the 1:2,500 scale was adopted for mapping urban areas; these maps were used to update the 1:10,560 maps. The published date given therefore is often some years later than the surveyed date. Before 1938, all OS maps were based on the Cassini Projection, with independent surveys of a single county or group of counties, giving rise to significant inaccuracies in outlying areas. In the late 1940's, a Provisional Edition was produced, which updated the 1:10,560 mapping from a number of sources. The maps appear unfinished - with all military camps and other strategic sites removed. These maps were initially overprinted with the National Grid. In 1970, the first 1:10,000 maps were produced using the Transverse Mercator Projection. The revision process continued until recently, with new editions appearing every 10 years or so for urban areas.

Map Name(s) and Date(s)



Historical Map - Slice A



Order Details

Order Number: 172033276_1_1
 Customer Ref: 388082 Milton WRC
 National Grid Reference: 547170, 261270
 Slice: A
 Site Area (Ha): 47.65
 Search Buffer (m): 1000


Site Details

Site at, Cambridge, Cambridgeshire



Tel: [Redacted]
 Fax: [Redacted]
 Web: [Redacted]

545600 545800 546000 546200 546400 546600 546800 547000 547200 547400 547600 547800 548000



M M

**MOTT
MACDONALD**

Historical Aerial Photography

Published 1948

Source map scale - 1:10,560

The Historical Aerial Photos were produced by the Ordnance Survey at a scale of 1:1,250 and 1:10,560 from Air Force photography. They were produced between 1944 and 1951 as an interim measure, pending preparation of conventional mapping, due to post war resource shortages. New security measures in the 1950's meant that every photograph was re-checked for potentially unsafe information with security sites replaced by fake fields or clouds. The original editions were withdrawn and only later made available after a period of fifty years although due to the accuracy of the editing, without viewing both revisions it is not easy to spot the edits. Where available Landmark have included both revisions.

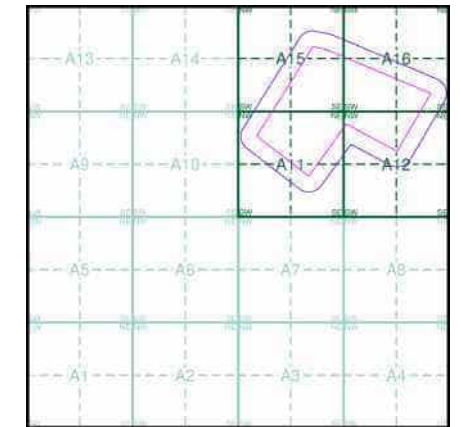
© Landmark Information Group and/or Data Suppliers 2010.

Map Name(s) and Date(s)

TL46SE
1948
1:10,560

TL45NE
1948
1:10,560

Historical Aerial Photography - Slice A



Order Details

Order Number: 172033276_1_1
Customer Ref: 388082 Milton WRC
National Grid Reference: 547170, 261270
Slice: A
Site Area (Ha): 47.65
Search Buffer (m): 1000

Site Details

Site at, Cambridge, Cambridgeshire



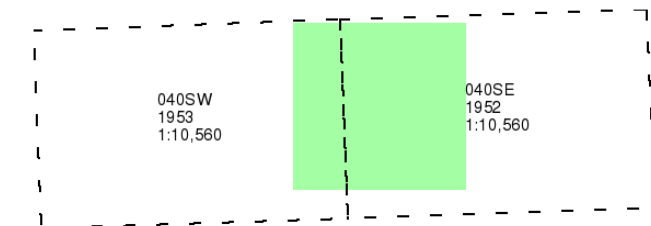
Tel:
Fax:
Web:



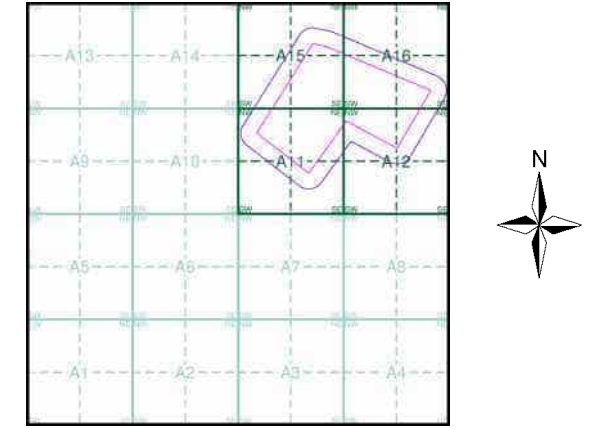
M M
MOTT MACDONALD
Cambridgeshire & Isle Of Ely
Published 1952 - 1953
Source map scale - 1:10,560

The historical maps shown were reproduced from maps predominantly held at the scale adopted for England, Wales and Scotland in the 1840's. In 1854 the 1:2,500 scale was adopted for mapping urban areas; these maps were used to update the 1:10,560 maps. The published date given therefore is often some years later than the surveyed date. Before 1938, all OS maps were based on the Cassini Projection, with independent surveys of a single county or group of counties, giving rise to significant inaccuracies in outlying areas. In the late 1940's, a Provisional Edition was produced, which updated the 1:10,560 mapping from a number of sources. The maps appear unfinished - with all military camps and other strategic sites removed. These maps were initially overprinted with the National Grid. In 1970, the first 1:10,000 maps were produced using the Transverse Mercator Projection. The revision process continued until recently, with new editions appearing every 10 years or so for urban areas.

Map Name(s) and Date(s)



Historical Map - Slice A



Order Details

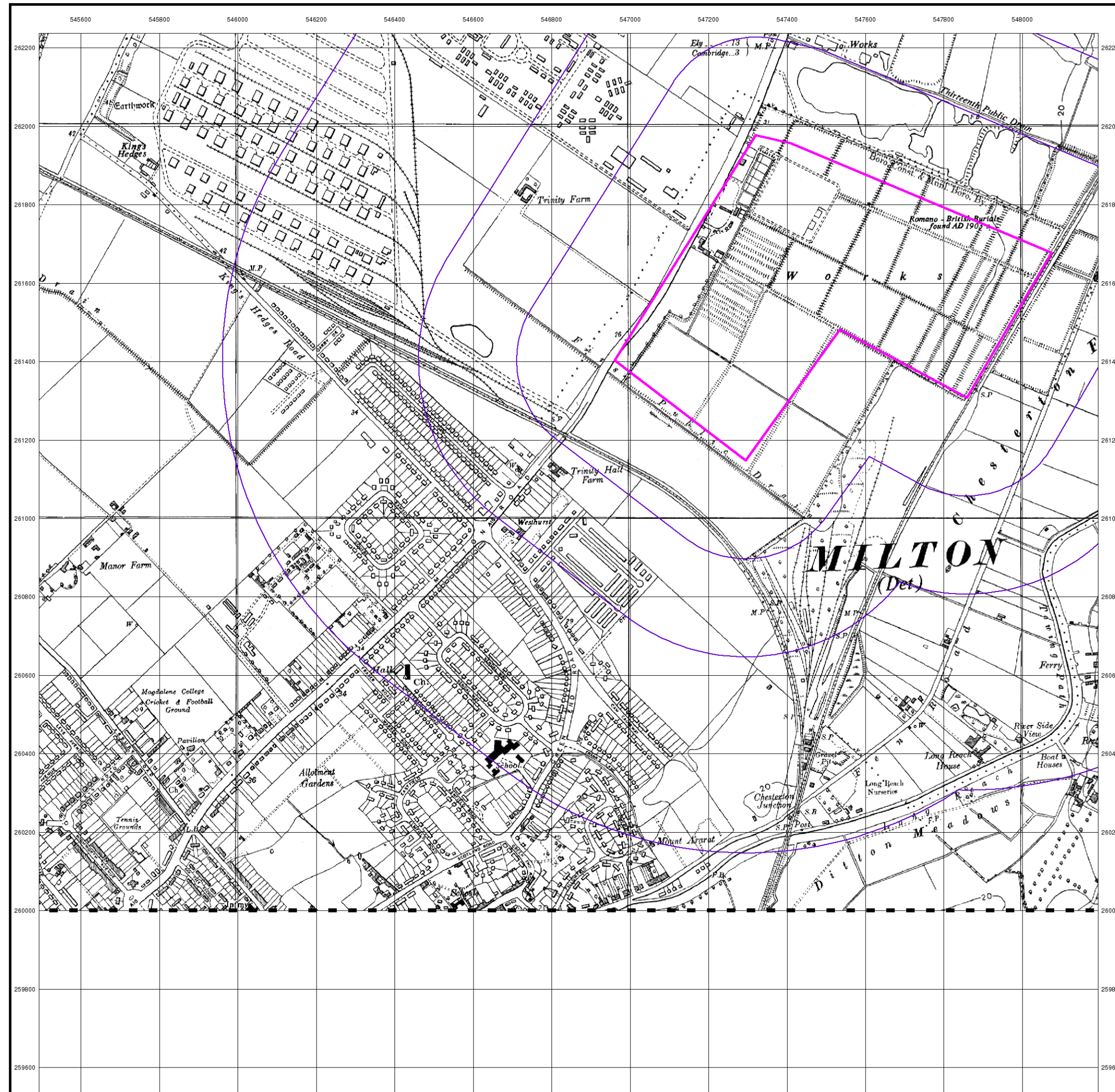
Order Number: 172033276_1_1
 Customer Ref: 388082 Milton WRC
 National Grid Reference: 547170, 261270
 Slice: A
 Site Area (Ha): 47.65
 Search Buffer (m): 1000

Site Details

Site at, Cambridge, Cambridgeshire



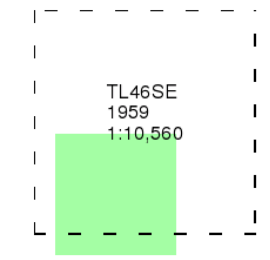
Tel:
 Fax:
 Web:



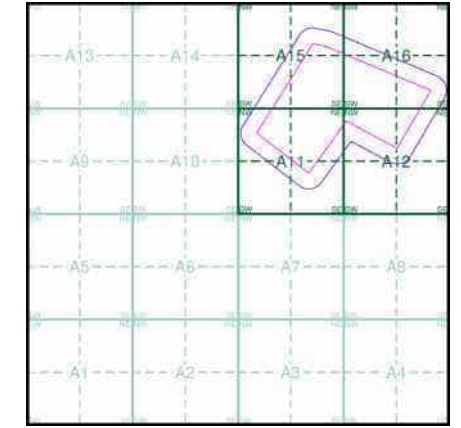
M M
MOTT MACDONALD
Ordnance Survey Plan
Published 1959
Source map scale - 1:10,000

The historical maps shown were reproduced from maps predominantly held at the scale adopted for England, Wales and Scotland in the 1840's. In 1854 the 1:2,500 scale was adopted for mapping urban areas; these maps were used to update the 1:10,560 maps. The published date given therefore is often some years later than the surveyed date. Before 1938, all OS maps were based on the Cassini Projection, with independent surveys of a single county or group of counties, giving rise to significant inaccuracies in outlying areas. In the late 1940's, a Provisional Edition was produced, which updated the 1:10,560 mapping from a number of sources. The maps appear unfinished - with all military camps and other strategic sites removed. These maps were initially overprinted with the National Grid. In 1970, the first 1:10,000 maps were produced using the Transverse Mercator Projection. The revision process continued until recently, with new editions appearing every 10 years or so for urban areas.

Map Name(s) and Date(s)



Historical Map - Slice A



Order Details

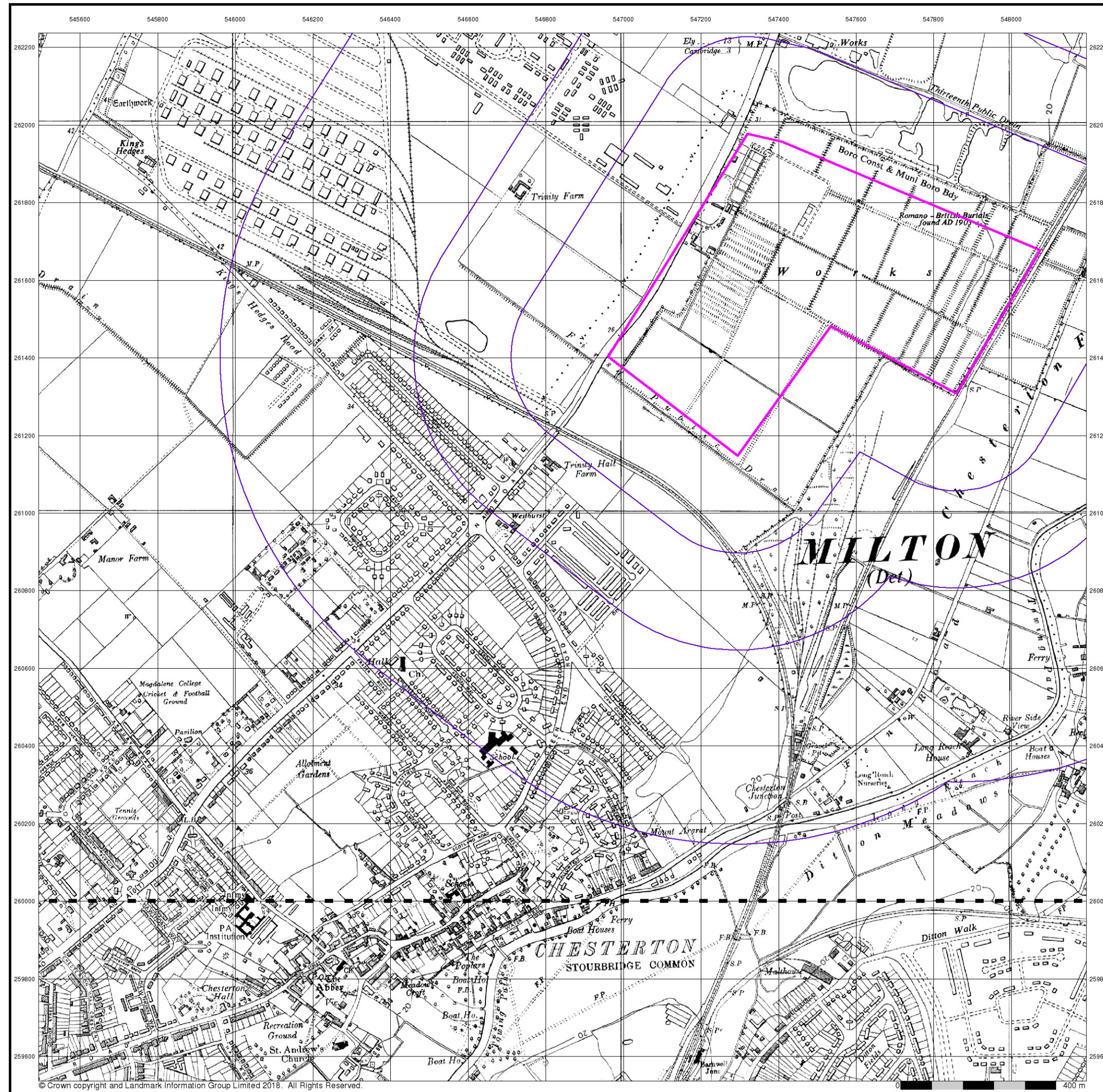
Order Number: 172033276_1_1
 Customer Ref: 388082 Milton WRC
 National Grid Reference: 547170, 261270
 Slice: A
 Site Area (Ha): 47.65
 Search Buffer (m): 1000

Site Details

Site at, Cambridge, Cambridgeshire



Tel:
 Fax:
 Web:



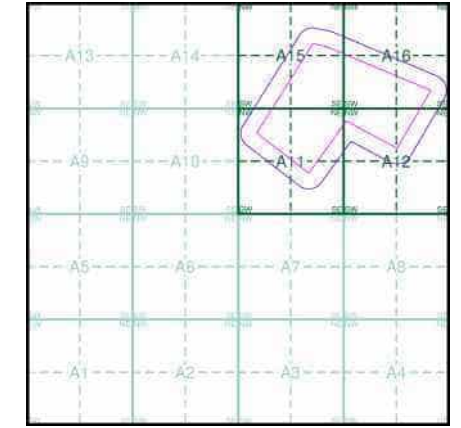
M M
MOTT MACDONALD
Ordnance Survey Plan
Published 1960 - 1966
Source map scale - 1:10,000

The historical maps shown were reproduced from maps predominantly held at the scale adopted for England, Wales and Scotland in the 1840's. In 1854 the 1:2,500 scale was adopted for mapping urban areas; these maps were used to update the 1:10,560 maps. The published date given therefore is often some years later than the surveyed date. Before 1938, all OS maps were based on the Cassini Projection, with independent surveys of a single county or group of counties, giving rise to significant inaccuracies in outlying areas. In the late 1940's, a Provisional Edition was produced, which updated the 1:10,560 mapping from a number of sources. The maps appear unfinished - with all military camps and other strategic sites removed. These maps were initially overprinted with the National Grid. In 1970, the first 1:10,000 maps were produced using the Transverse Mercator Projection. The revision process continued until recently, with new editions appearing every 10 years or so for urban areas.

Map Name(s) and Date(s)

TL46SE	1966
1:10,560	
TL45NE	1960
1:10,560	

Historical Map - Slice A



Order Details

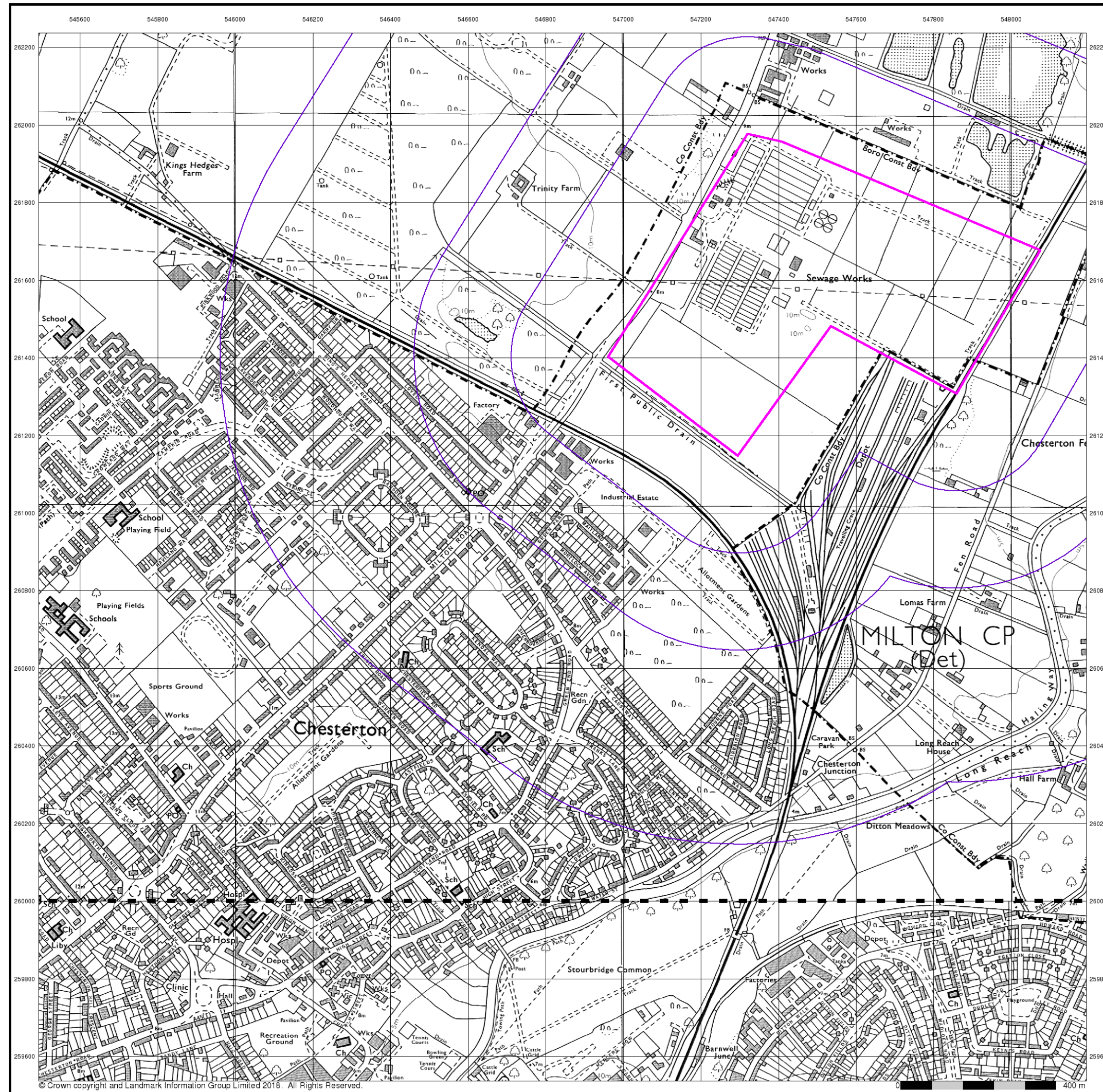
Order Number: 172033276_1_1
 Customer Ref: 388082 Milton WRC
 National Grid Reference: 547170, 261270
 Slice: A
 Site Area (Ha): 47.65
 Search Buffer (m): 1000

Site Details

Site at, Cambridge, Cambridgeshire



Tel:
 Fax:
 Web:



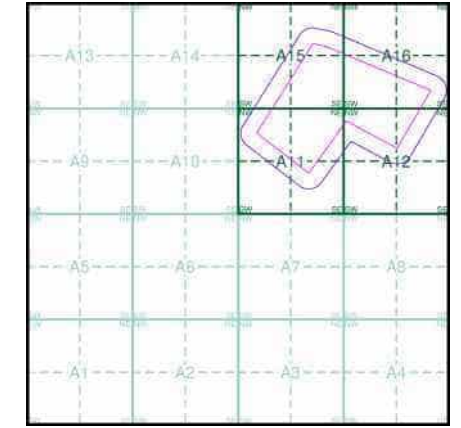
M M
MOTT MACDONALD
Ordnance Survey Plan
Published 1973 - 1974
Source map scale - 1:10,000

The historical maps shown were reproduced from maps predominantly held at the scale adopted for England, Wales and Scotland in the 1840's. In 1854 the 1:2,500 scale was adopted for mapping urban areas; these maps were used to update the 1:10,560 maps. The published date given therefore is often some years later than the surveyed date. Before 1938, all OS maps were based on the Cassini Projection, with independent surveys of a single county or group of counties, giving rise to significant inaccuracies in outlying areas. In the late 1940's, a Provisional Edition was produced, which updated the 1:10,560 mapping from a number of sources. The maps appear unfinished - with all military camps and other strategic sites removed. These maps were initially overprinted with the National Grid. In 1970, the first 1:10,000 maps were produced using the Transverse Mercator Projection. The revision process continued until recently, with new editions appearing every 10 years or so for urban areas.

Map Name(s) and Date(s)

TL46SE	1974	1:10,000
TL45NE	1973	1:10,000

Historical Map - Slice A



Order Details

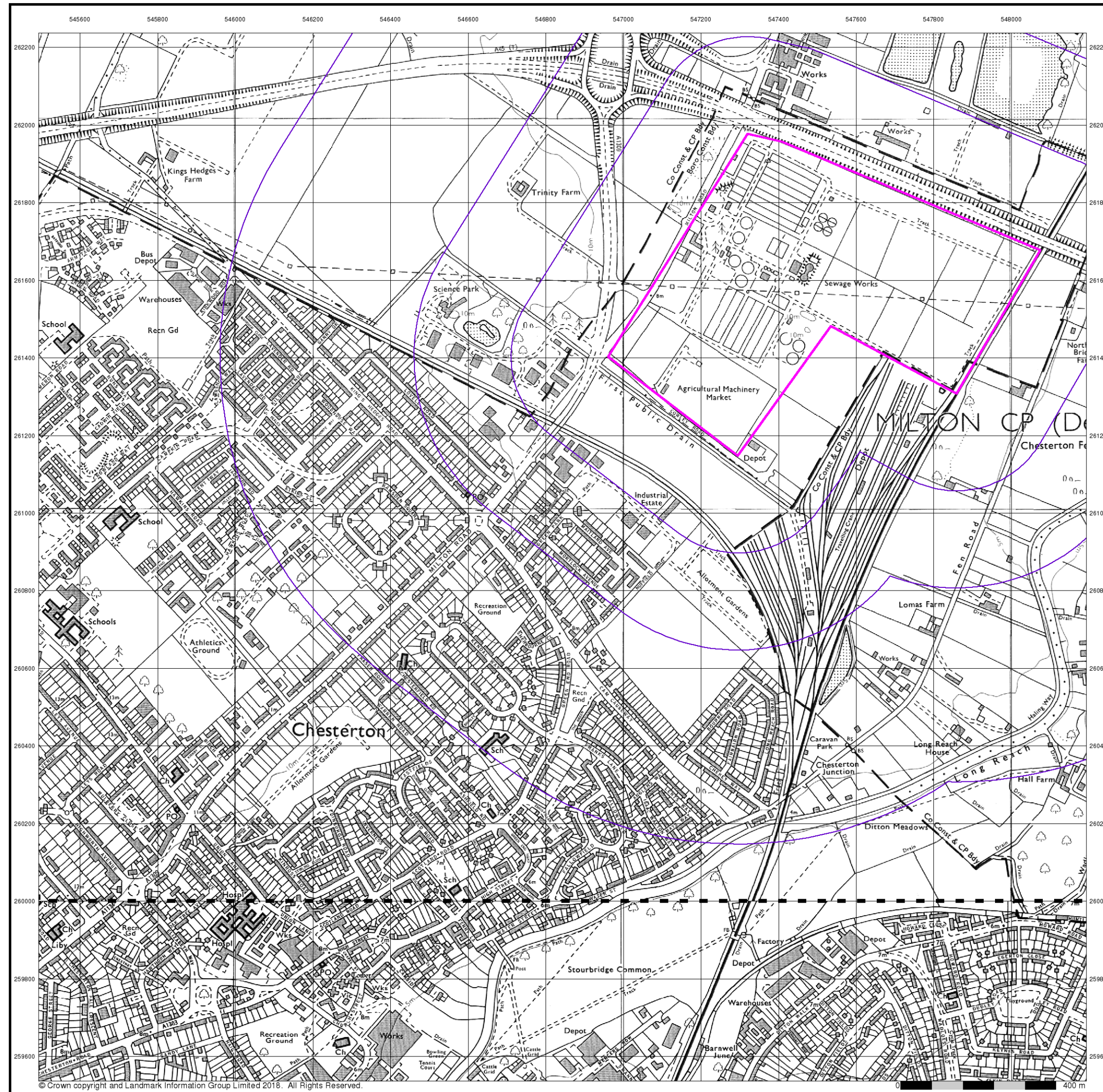
Order Number: 172033276_1_1
 Customer Ref: 388082 Milton WRC
 National Grid Reference: 547170, 261270
 Slice: A
 Site Area (Ha): 47.65
 Search Buffer (m): 1000

Site Details

Site at, Cambridge, Cambridgeshire



Tel:
 Fax:
 Web:



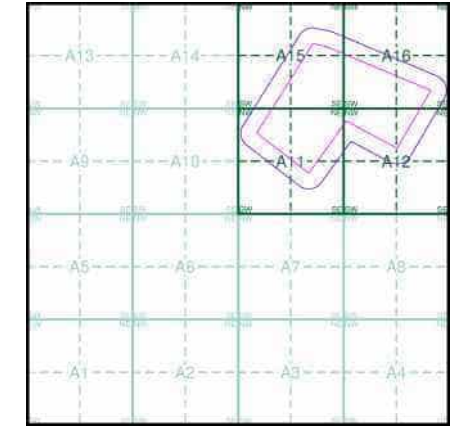
M M
MOTT MACDONALD
Ordnance Survey Plan
Published 1982 - 1985
Source map scale - 1:10,000

The historical maps shown were reproduced from maps predominantly held at the scale adopted for England, Wales and Scotland in the 1840's. In 1854 the 1:2,500 scale was adopted for mapping urban areas; these maps were used to update the 1:10,560 maps. The published date given therefore is often some years later than the surveyed date. Before 1938, all OS maps were based on the Cassini Projection, with independent surveys of a single county or group of counties, giving rise to significant inaccuracies in outlying areas. In the late 1940's, a Provisional Edition was produced, which updated the 1:10,560 mapping from a number of sources. The maps appear unfinished - with all military camps and other strategic sites removed. These maps were initially overprinted with the National Grid. In 1970, the first 1:10,000 maps were produced using the Transverse Mercator Projection. The revision process continued until recently, with new editions appearing every 10 years or so for urban areas.

Map Name(s) and Date(s)

TL46SE	1982	1:10,000
TL45NE	1985	1:10,000

Historical Map - Slice A



Order Details

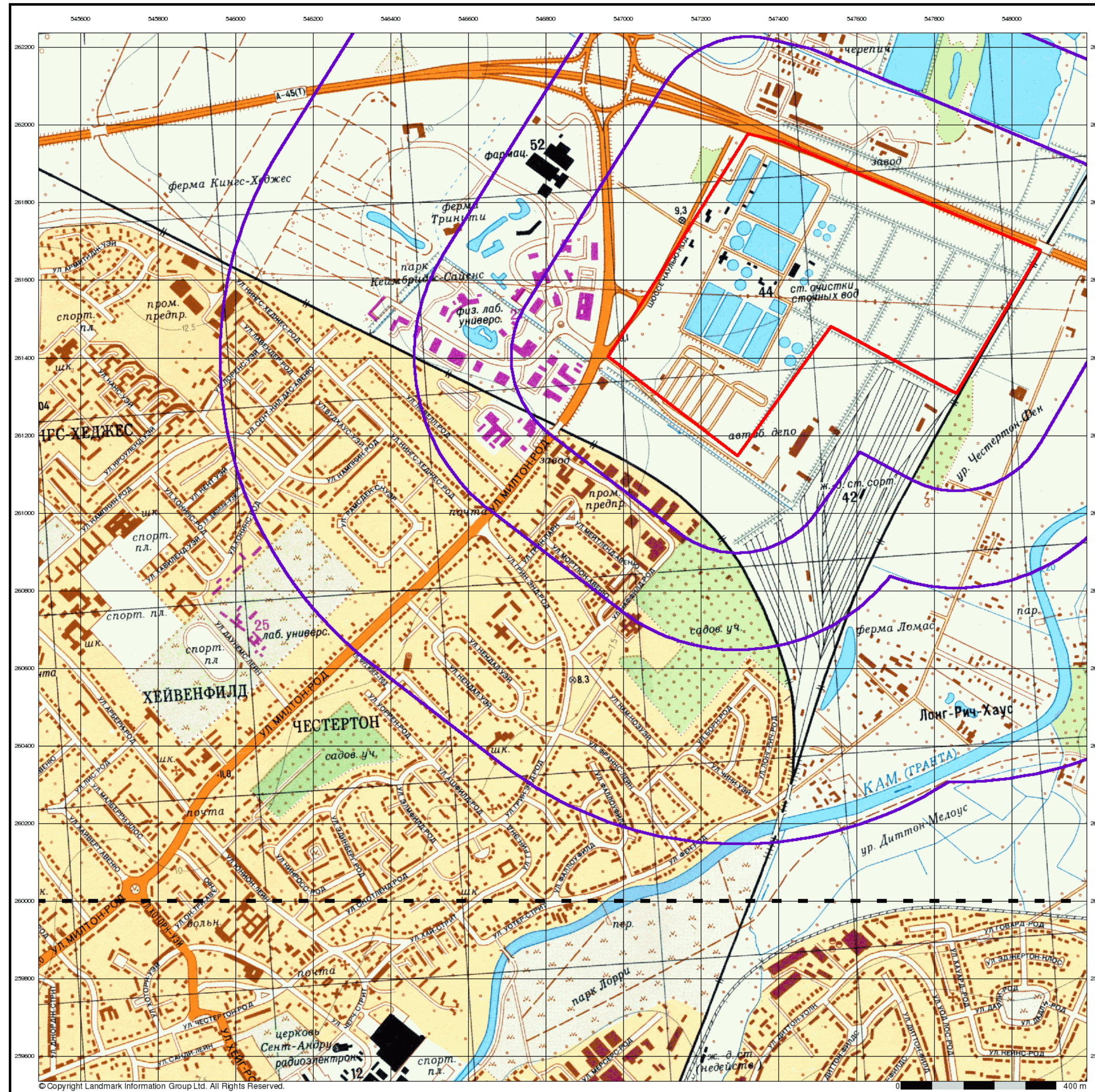
Order Number: 172033276_1_1
 Customer Ref: 388082 Milton WRC
 National Grid Reference: 547170, 261270
 Slice: A
 Site Area (Ha): 47.65
 Search Buffer (m): 1000

Site Details

Site at, Cambridge, Cambridgeshire



Tel:
 Fax:
 Web:

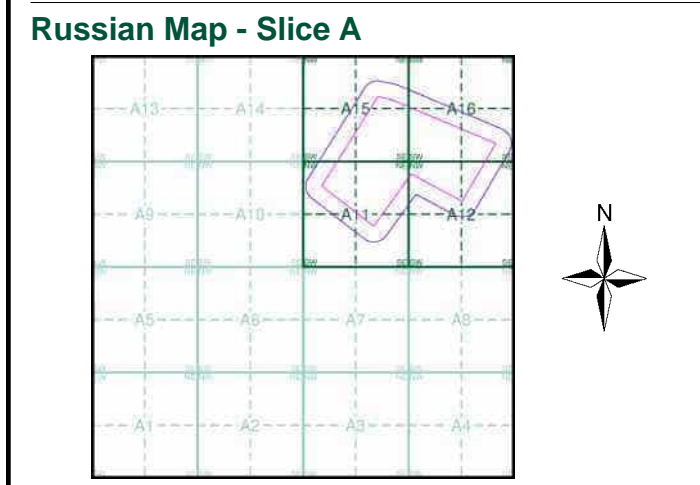


M M
MOTT MACDONALD
Cambridge
Published 1989
Source map scale - 1:10,000

These maps were produced by the Russian military during the Cold War between 1950 and 1997, and cover 103 towns and cities throughout the U.K. The maps are produced at 1:25,000, 1:10,000 and 1:5,000 scale, and show detailed land use, with colour-coded areas for development, green areas, and non-developed areas. Buildings are coloured black and important building uses (such as hospitals, post offices, factories etc) are numbered, with a numbered key describing their use. They were produced by the Russians for the benefit of navigation, as well as strategic military sites and transport hubs, for use if they were to have invaded the U.K. The detailed information provided indicates that the areas were surveyed using land-based personnel, on the ground, in the cities that are mapped.

Map Name(s) and Date(s)

TL46SE	1989
1:10,000	
TL45NE	1989
1:10,000	



Order Details

Order Number: 172033276_1_1
 Customer Ref: 388082 Milton WRC
 National Grid Reference: 547170, 261270
 Slice: A
 Site Area (Ha): 47.65
 Search Buffer (m): 1000

Site Details

Site at, Cambridge, Cambridgeshire

Landmark
 INFORMATION GROUP

Tel:
 Fax:
 Web:



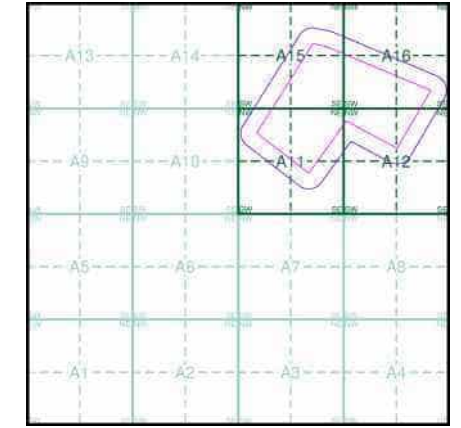
M M
MOTT MACDONALD
Ordnance Survey Plan
Published 1992
Source map scale - 1:10,000

The historical maps shown were reproduced from maps predominantly held at the scale adopted for England, Wales and Scotland in the 1840's. In 1854 the 1:2,500 scale was adopted for mapping urban areas; these maps were used to update the 1:10,560 maps. The published date given therefore is often some years later than the surveyed date. Before 1938, all OS maps were based on the Cassini Projection, with independent surveys of a single county or group of counties, giving rise to significant inaccuracies in outlying areas. In the late 1940's, a Provisional Edition was produced, which updated the 1:10,560 mapping from a number of sources. The maps appear unfinished - with all military camps and other strategic sites removed. These maps were initially overprinted with the National Grid. In 1970, the first 1:10,000 maps were produced using the Transverse Mercator Projection. The revision process continued until recently, with new editions appearing every 10 years or so for urban areas.

Map Name(s) and Date(s)

TL46SE	1992	1:10,000
TL45NE	1992	1:10,000

Historical Map - Slice A



Order Details

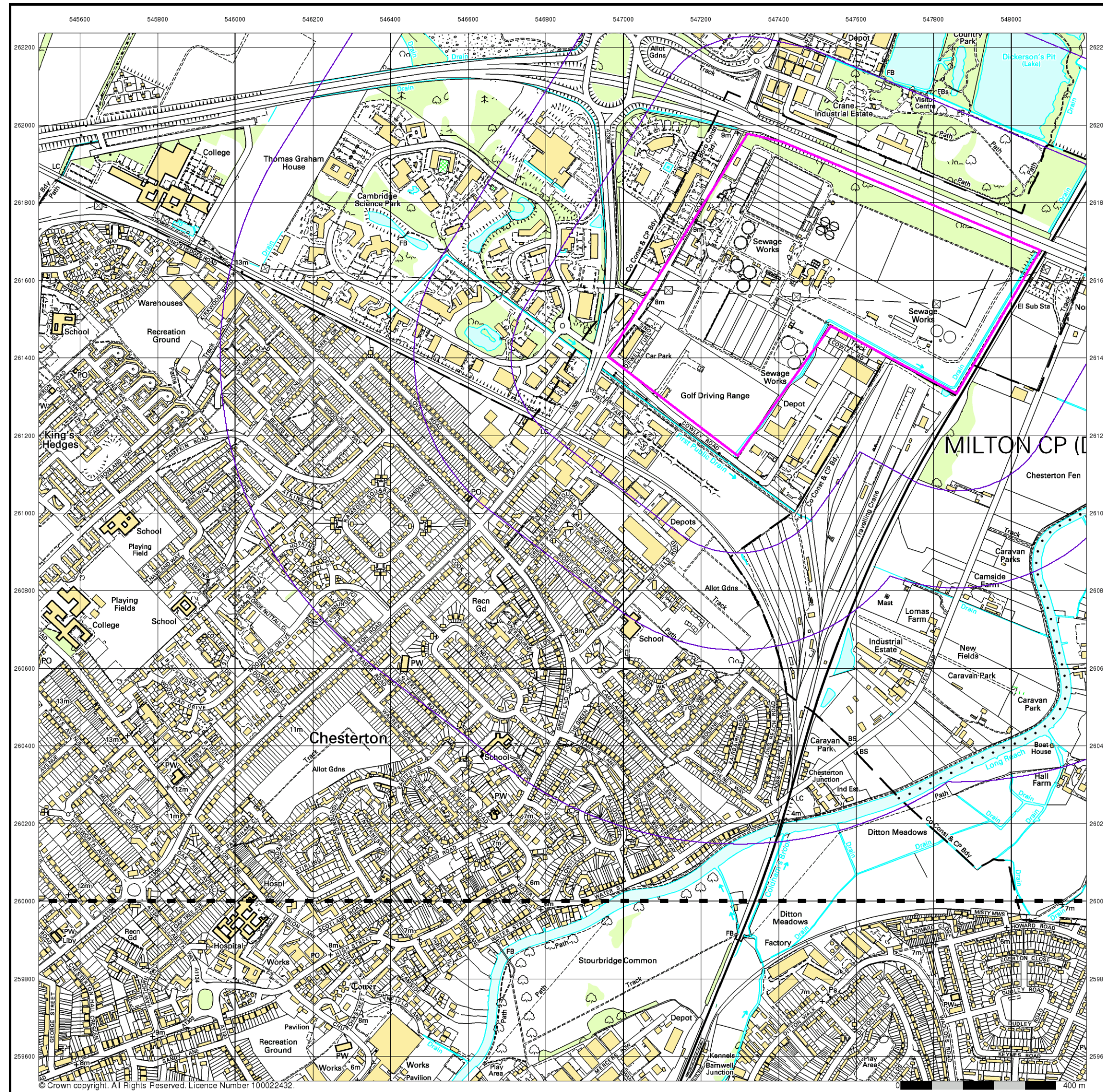
Order Number: 172033276_1_1
 Customer Ref: 388082 Milton WRC
 National Grid Reference: 547170, 261270
 Slice: A
 Site Area (Ha): 47.65
 Search Buffer (m): 1000

Site Details

Site at, Cambridge, Cambridgeshire



Tel:
 Fax:
 Web:



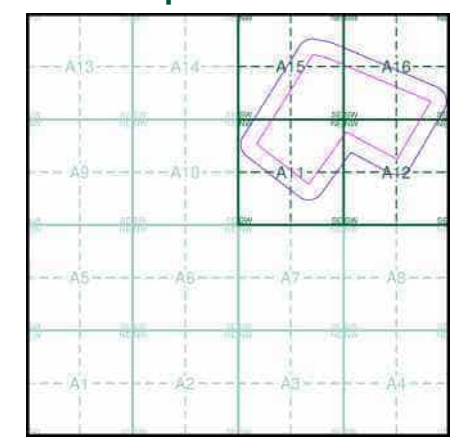
M M
MOTT MACDONALD
10k Raster Mapping
Published 2000
Source map scale - 1:10,000

The historical maps shown were produced from the Ordnance Survey's 1:10,000 colour raster mapping. These maps are derived from Landplan which replaced the old 1:10,000 maps originally published in 1970. The data is highly detailed showing buildings, fences and field boundaries as well as all roads, tracks and paths. Road names are also included together with the relevant road number and classification. Boundary information depiction includes county, unitary authority, district, civil parish and constituency.

Map Name(s) and Date(s)

TL46SE	2000	1:10,000
TL45NE	2000	1:10,000

Historical Map - Slice A



Order Details

Order Number: 172033276_1_1
 Customer Ref: 388082 Milton WRC
 National Grid Reference: 547170, 261270
 Slice: A
 Site Area (Ha): 47.65
 Search Buffer (m): 1000

Site Details

Site at, Cambridge, Cambridgeshire



Tel:
 Fax:
 Web:



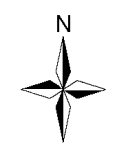
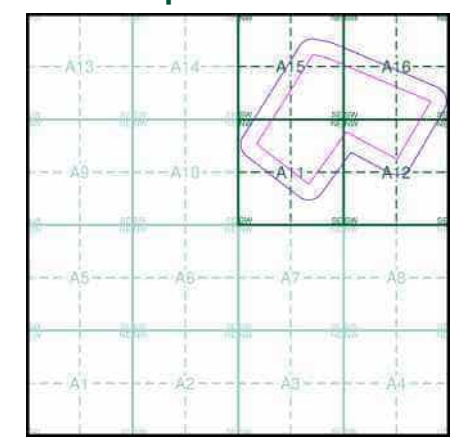
M M
MOTT MACDONALD
10k Raster Mapping
Published 2006
Source map scale - 1:10,000

The historical maps shown were produced from the Ordnance Survey's 1:10,000 colour raster mapping. These maps are derived from Landplan which replaced the old 1:10,000 maps originally published in 1970. The data is highly detailed showing buildings, fences and field boundaries as well as all roads, tracks and paths. Road names are also included together with the relevant road number and classification. Boundary information depiction includes county, unitary authority, district, civil parish and constituency.

Map Name(s) and Date(s)

TL46SE	2006	1:10,000
TL45NE	2006	1:10,000

Historical Map - Slice A



Order Details

Order Number: 172033276_1_1
 Customer Ref: 388082 Milton WRC
 National Grid Reference: 547170, 261270
 Slice: A
 Site Area (Ha): 47.65
 Search Buffer (m): 1000

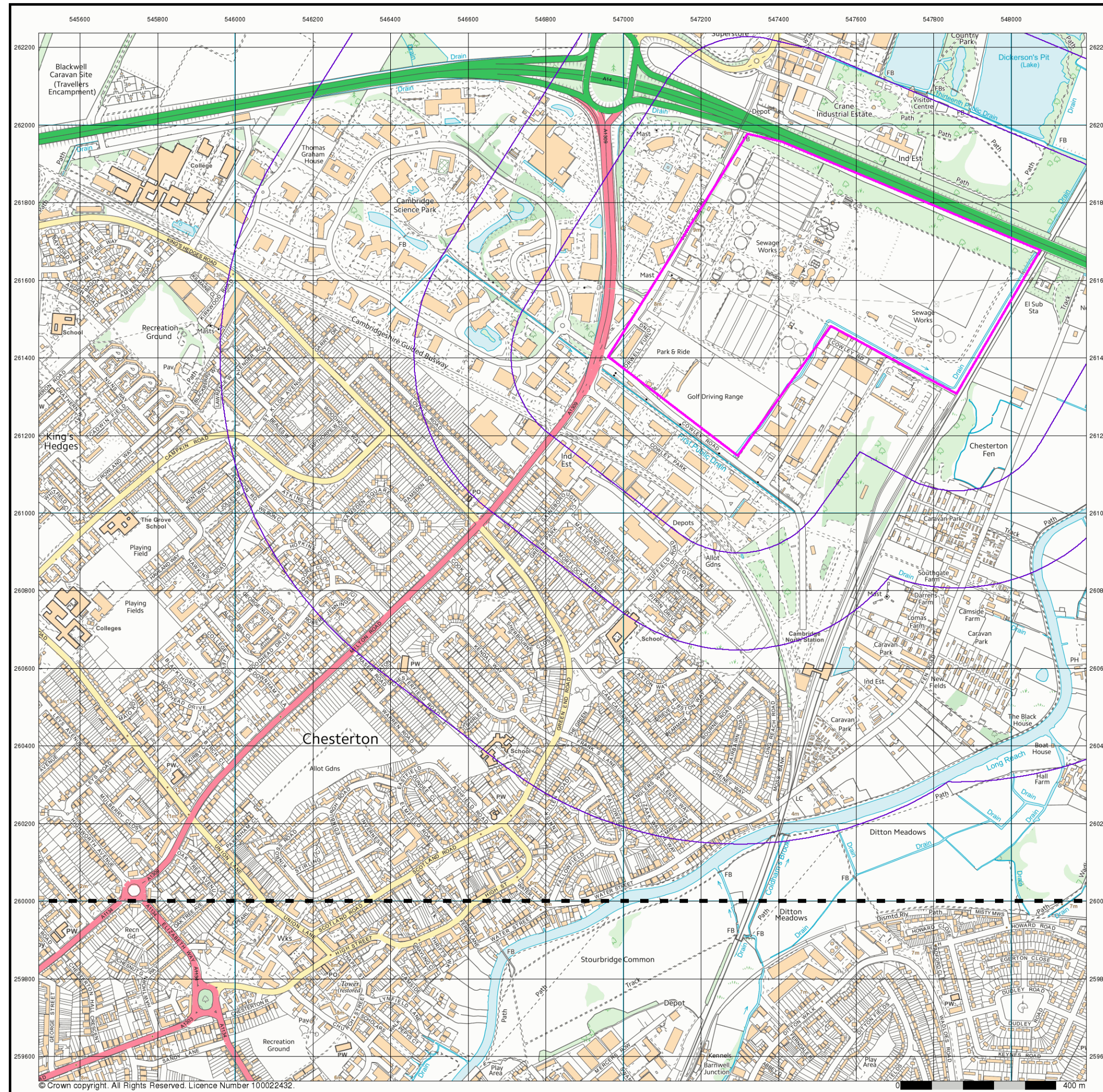
Site Details

Site at, Cambridge, Cambridgeshire



Tel:
 Fax:
 Web:

© Crown copyright. All Rights Reserved. Licence Number 100022432.

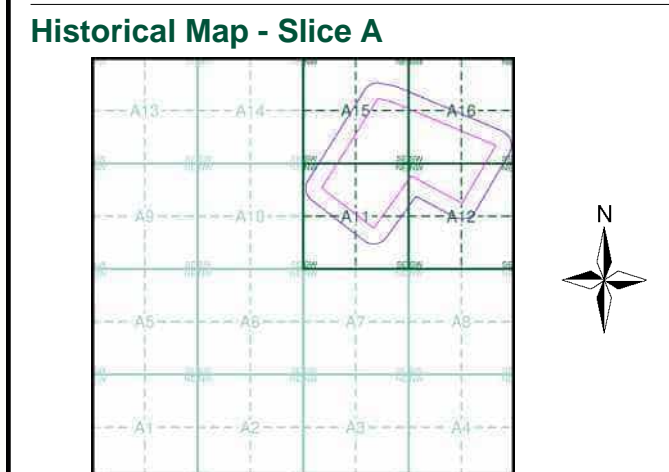


M M
MOTT MACDONALD
VectorMap Local
Published 2018
Source map scale - 1:10,000

VectorMap Local (Raster) is Ordnance Survey's highest detailed 'backdrop' mapping product. These maps are produced from OS's VectorMap Local, a simple vector dataset at a nominal scale of 1:10,000, covering the whole of Great Britain, that has been designed for creating graphical mapping. OS VectorMap Local is derived from large-scale information surveyed at 1:1250 scale (covering major towns and cities), 1:2500 scale (smaller towns, villages and developed rural areas), and 1:10 000 scale (mountain, moorland and river estuary areas).

Map Name(s) and Date(s)

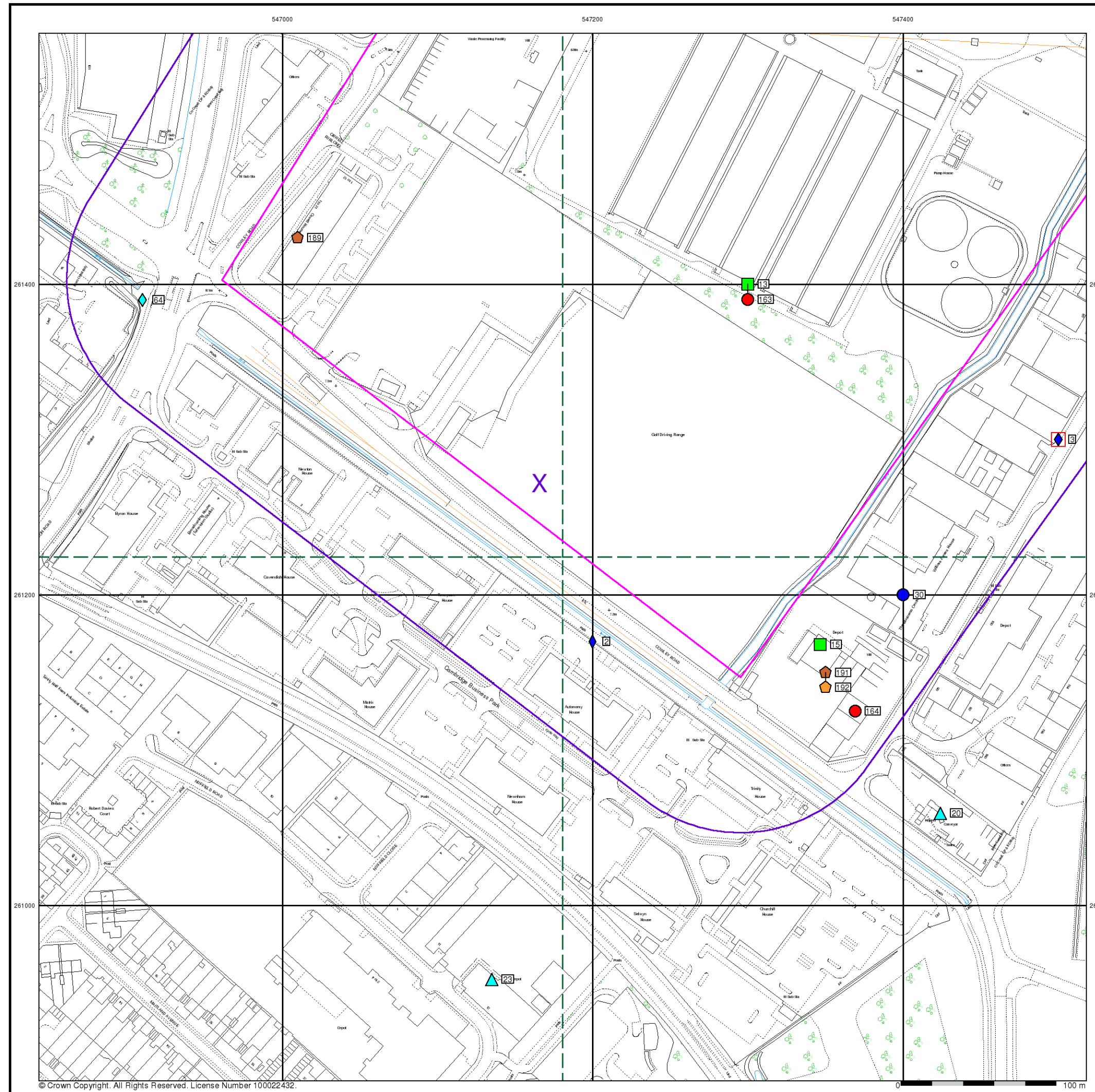
TL46SE	2018	Variable
TL45NE	2018	Variable



Order Details

Order Number:	172033276_1_1
Customer Ref:	388082 Milton WRC
National Grid Reference:	547170, 261270
Slice:	A
Site Area (Ha):	47.65
Search Buffer (m):	1000

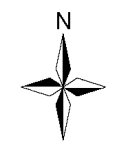
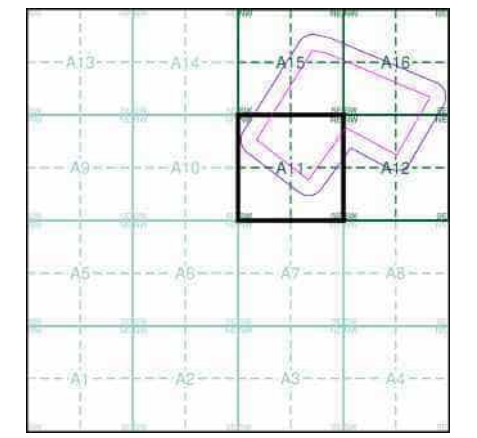
Site Details
 Site at, Cambridge, Cambridgeshire



M M
MOTT
MACDONALD

- General**
- Specified Site
 - Specified Buffer(s)
 - Bearing Reference Point
 - Map ID
 - Several of Type at Location
 - Pylon
 - Overhead Transmission Line
- Agency and Hydrological**
- Contaminated Land Register Entry or Notice (Location)
 - Contaminated Land Register Entry or Notice
 - Discharge Consent
 - Enforcement or Prohibition Notice
 - Integrated Pollution Control
 - Integrated Pollution Prevention Control
 - Local Authority Integrated Pollution Prevention and Control
 - Local Authority Pollution Prevention and Control
 - Local Authority Pollution Prevention and Control Enforcement
 - Pollution Incident to Controlled Waters
 - Prosecution Relating to Authorised Processes
 - Prosecution Relating to Controlled Waters
 - Registered Radioactive Substance
 - River Network or Water Feature
 - River Quality Sampling Point
 - Substantiated Pollution Incident Register
 - Water Abstraction
 - Water Industry Act Referral
- Waste**
- BGS Recorded Landfill Site (Location)
 - BGS Recorded Landfill Site
 - EA Historic Landfill (Buffered Point)
 - EA Historic Landfill (Polygon)
 - Integrated Pollution Control Registered Waste Site
 - Licensed Waste Management Facility (Landfill Boundary)
 - Licensed Waste Management Facility (Location)
 - Local Authority Recorded Landfill Site (Location)
 - Local Authority Recorded Landfill Site
 - Potentially Infilled Land (Non-water)
 - Potentially Infilled Land (Non-water)
 - Potentially Infilled Land (Water)
 - Potentially Infilled Land (Water)
 - Potentially Infilled Land (Water)
 - Registered Landfill Site
 - Registered Landfill Site (Location)
 - Registered Landfill Site (Point Buffered to 100m)
 - Registered Landfill Site (Point Buffered to 250m)
 - Registered Waste Transfer Site (Location)
 - Registered Waste Transfer Site
 - Registered Waste Treatment or Disposal Site (Location)
 - Registered Waste Treatment or Disposal Site
- Hazardous Substances**
- COMAH Site
 - Explosive Site
 - NIHHS Site
 - Planning Hazardous Substance Consent
 - Planning Hazardous Substance Enforcement
- Geological**
- BGS Recorded Mineral Site

Site Sensitivity Map - Segment A11



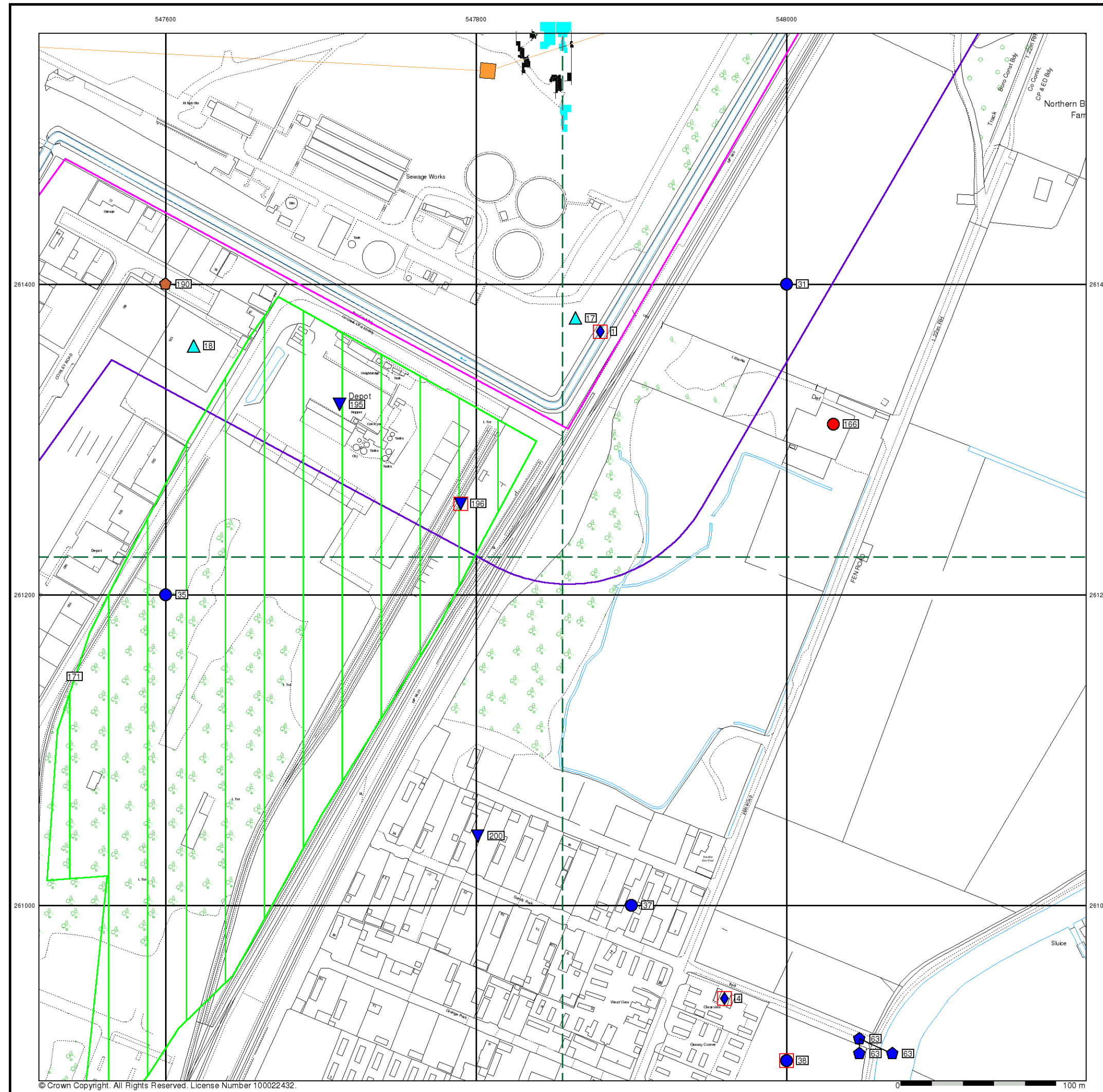
Order Details

Order Number: 172033276_1_1
 Customer Ref: 388082 Milton WRC
 National Grid Reference: 547170, 261270
 Slice: A
 Site Area (Ha): 47.65
 Plot Buffer (m): 100

Site Details
 Site at, Cambridge, Cambridgeshire

Landmark
 INFORMATION GROUP

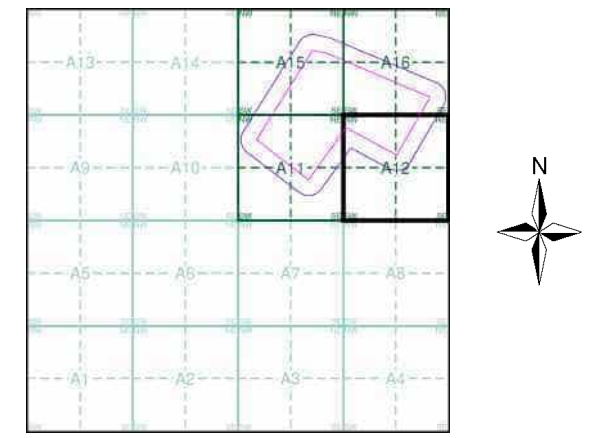
Tel: [Redacted]
 Fax: [Redacted]
 Web: [Redacted]



M M
MOTT
MACDONALD

- General**
- Specified Site
 - Specified Buffer(s)
 - Bearing Reference Point
 - Map ID
 - Several of Type at Location
 - Pylon
 - Overhead Transmission Line
- Agency and Hydrological**
- Contaminated Land Register Entry or Notice (Location)
 - Contaminated Land Register Entry or Notice
 - Discharge Consent
 - Enforcement or Prohibition Notice
 - Integrated Pollution Control
 - Integrated Pollution Prevention Control
 - Local Authority Integrated Pollution Prevention and Control
 - Local Authority Pollution Prevention and Control Enforcement
 - Pollution Incident to Controlled Waters
 - Prosecution Relating to Authorised Processes
 - Prosecution Relating to Controlled Waters
 - Registered Radioactive Substance
 - River Network or Water Feature
 - River Quality Sampling Point
 - Substantiated Pollution Incident Register
 - Water Abstraction
 - Water Industry Act Referral
- Waste**
- BGS Recorded Landfill Site (Location)
 - BGS Recorded Landfill Site
 - EA Historic Landfill (Buffered Point)
 - EA Historic Landfill (Polygon)
 - Integrated Pollution Control Registered Waste Site
 - Licensed Waste Management Facility (Landfill Boundary)
 - Licensed Waste Management Facility (Location)
 - Local Authority Recorded Landfill Site (Location)
 - Local Authority Recorded Landfill Site
 - Potentially Infilled Land (Non-water)
 - Potentially Infilled Land (Non-water)
 - Potentially Infilled Land (Non-water)
 - Potentially Infilled Land (Water)
 - Potentially Infilled Land (Water)
 - Potentially Infilled Land (Water)
 - Registered Landfill Site
 - Registered Landfill Site (Location)
 - Registered Landfill Site (Point Buffered to 100m)
 - Registered Landfill Site (Point Buffered to 250m)
 - Registered Waste Transfer Site (Location)
 - Registered Waste Transfer Site
 - Registered Waste Treatment or Disposal Site (Location)
 - Registered Waste Treatment or Disposal Site
- Hazardous Substances**
- COMAH Site
 - Explosive Site
 - NIHHS Site
 - Planning Hazardous Substance Consent
 - Planning Hazardous Substance Enforcement
- Geological**
- BGS Recorded Mineral Site

Site Sensitivity Map - Segment A12



Order Details

Order Number: 172033276_1_1
 Customer Ref: 388082 Milton WRC
 National Grid Reference: 547170, 261270
 Slice: A
 Site Area (Ha): 47.65
 Plot Buffer (m): 100

Site Details
 Site at, Cambridge, Cambridgeshire

Landmark
 INFORMATION GROUP

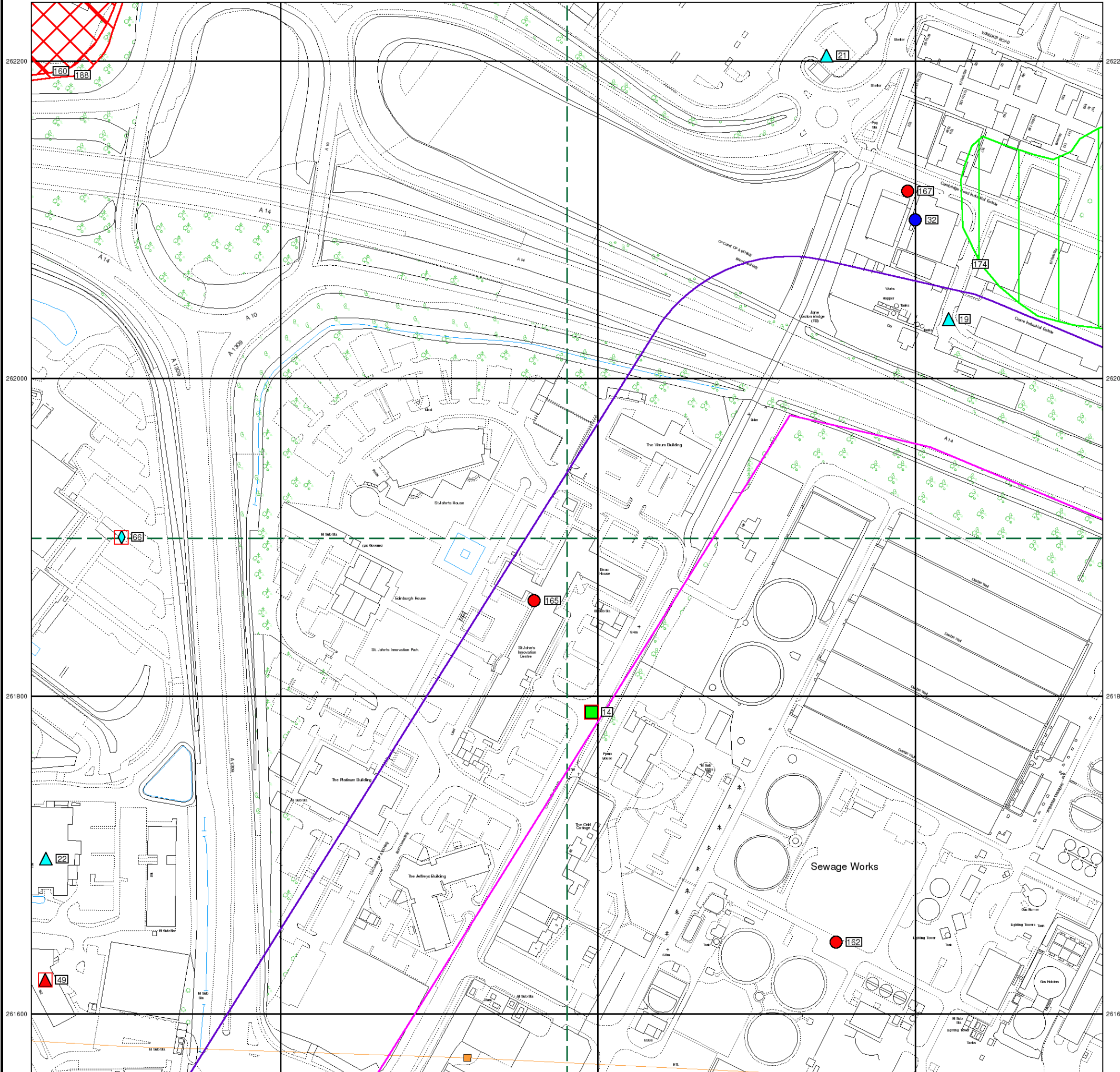
Tel:
 Fax:
 Web:

© Crown Copyright. All Rights Reserved. License Number 100022432.

547000

547200

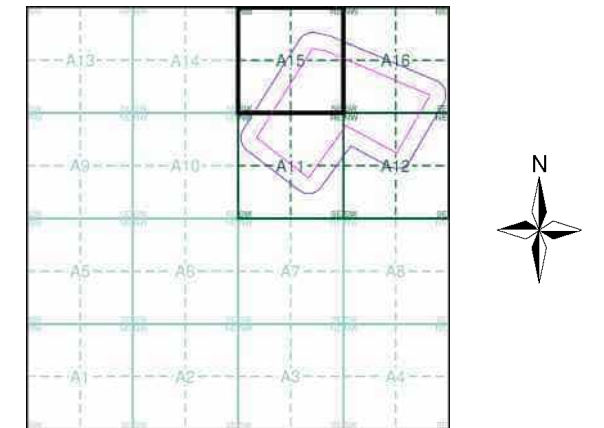
547400



M M
MOTT
MACDONALD

- General**
- Specified Site
 - Specified Buffer(s)
 - Bearing Reference Point
 - Map ID
 - Several of Type at Location
 - Pylon
 - Overhead Transmission Line
- Agency and Hydrological**
- Contaminated Land Register Entry or Notice (Location)
 - Contaminated Land Register Entry or Notice
 - Discharge Consent
 - Enforcement or Prohibition Notice
 - Integrated Pollution Control
 - Integrated Pollution Prevention Control
 - Local Authority Integrated Pollution Prevention and Control
 - Local Authority Pollution Prevention and Control
 - Local Authority Pollution Prevention and Control Enforcement
 - Pollution Incident to Controlled Waters
 - Prosecution Relating to Authorised Processes
 - Prosecution Relating to Controlled Waters
 - Registered Radioactive Substance
 - River Network or Water Feature
 - River Quality Sampling Point
 - Substantiated Pollution Incident Register
 - Water Abstraction
 - Water Industry Act Referral
- Hazardous Substances**
- COMAH Site
 - Explosive Site
 - NIHHS Site
 - Planning Hazardous Substance Consent
 - Planning Hazardous Substance Enforcement
 - BGS Recorded Mineral Site
- Waste**
- BGS Recorded Landfill Site (Location)
 - BGS Recorded Landfill Site
 - EA Historic Landfill (Buffered Point)
 - EA Historic Landfill (Polygon)
 - Integrated Pollution Control Registered Waste Site
 - Licensed Waste Management Facility (Landfill Boundary)
 - Licensed Waste Management Facility (Location)
 - Local Authority Recorded Landfill Site (Location)
 - Local Authority Recorded Landfill Site
 - Potentially Infilled Land (Non-water)
 - Potentially Infilled Land (Non-water)
 - Potentially Infilled Land (Water)
 - Potentially Infilled Land (Water)
 - Potentially Infilled Land (Water)
 - Registered Landfill Site
 - Registered Landfill Site (Location)
 - Registered Landfill Site (Point Buffered to 100m)
 - Registered Landfill Site (Point Buffered to 250m)
 - Registered Waste Transfer Site (Location)
 - Registered Waste Transfer Site
 - Registered Waste Treatment or Disposal Site (Location)
 - Registered Waste Treatment or Disposal Site

Site Sensitivity Map - Segment A15



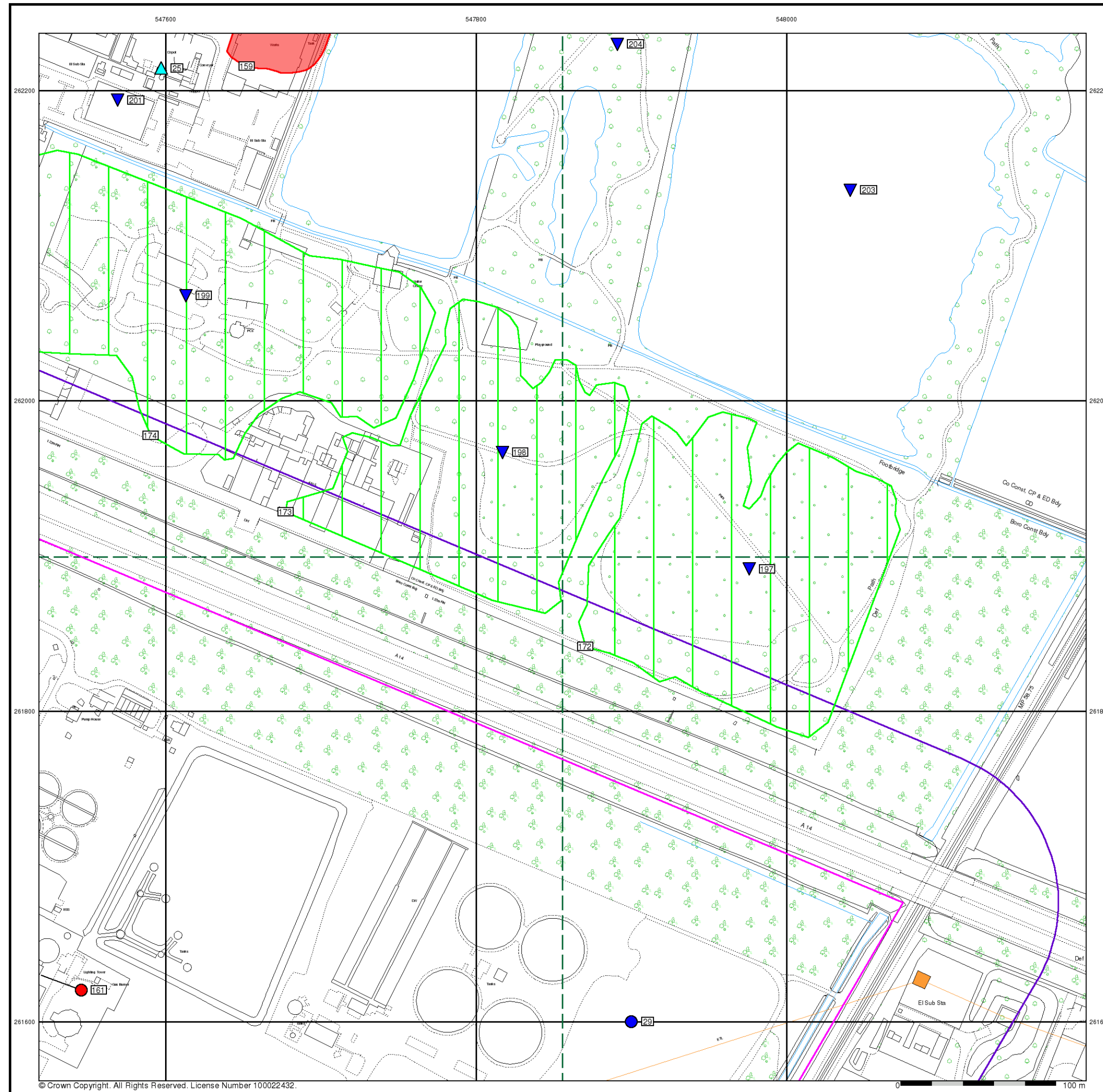
Order Details

Order Number: 172033276_1_1
 Customer Ref: 388082 Milton WRC
 National Grid Reference: 547170, 261270
 Slice: A
 Site Area (Ha): 47.65
 Plot Buffer (m): 100

Site Details
 Site at, Cambridge, Cambridgeshire

Landmark
 INFORMATION GROUP

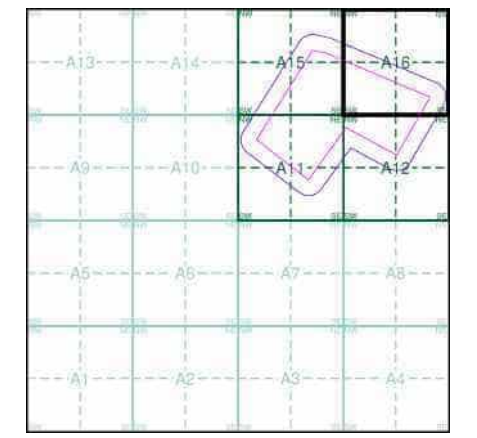
Tel:
 Fax:
 Web:



M M
MOTT
MACDONALD

- General**
- Specified Site
 - Specified Buffer(s)
 - Bearing Reference Point
 - Map ID
 - Several of Type at Location
 - Pylon
 - Overhead Transmission Line
- Agency and Hydrological**
- Contaminated Land Register Entry or Notice (Location)
 - Contaminated Land Register Entry or Notice
 - Discharge Consent
 - Enforcement or Prohibition Notice
 - Integrated Pollution Control
 - Integrated Pollution Prevention Control
 - Local Authority Integrated Pollution Prevention and Control
 - Local Authority Pollution Prevention and Control Enforcement
 - Pollution Incident to Controlled Waters
 - Prosecution Relating to Authorised Processes
 - Prosecution Relating to Controlled Waters
 - Registered Radioactive Substance
 - River Network or Water Feature
 - River Quality Sampling Point
 - Substantiated Pollution Incident Register
 - Water Abstraction
 - Water Industry Act Referral
- Waste**
- BGS Recorded Landfill Site (Location)
 - BGS Recorded Landfill Site
 - EA Historic Landfill (Buffered Point)
 - EA Historic Landfill (Polygon)
 - Integrated Pollution Control Registered Waste Site
 - Licensed Waste Management Facility (Landfill Boundary)
 - Licensed Waste Management Facility (Location)
 - Local Authority Recorded Landfill Site (Location)
 - Local Authority Recorded Landfill Site
 - Potentially Infilled Land (Non-water)
 - Potentially Infilled Land (Non-water)
 - Potentially Infilled Land (Non-water)
 - Potentially Infilled Land (Water)
 - Potentially Infilled Land (Water)
 - Potentially Infilled Land (Water)
 - Registered Landfill Site
 - Registered Landfill Site (Location)
 - Registered Landfill Site (Point Buffered to 100m)
 - Registered Landfill Site (Point Buffered to 250m)
 - Registered Waste Transfer Site (Location)
 - Registered Waste Transfer Site
 - Registered Waste Treatment or Disposal Site (Location)
 - Registered Waste Treatment or Disposal Site
- Hazardous Substances**
- COMAH Site
 - Explosive Site
 - NIHHS Site
 - Planning Hazardous Substance Consent
 - Planning Hazardous Substance Enforcement
- Geological**
- BGS Recorded Mineral Site

Site Sensitivity Map - Segment A16



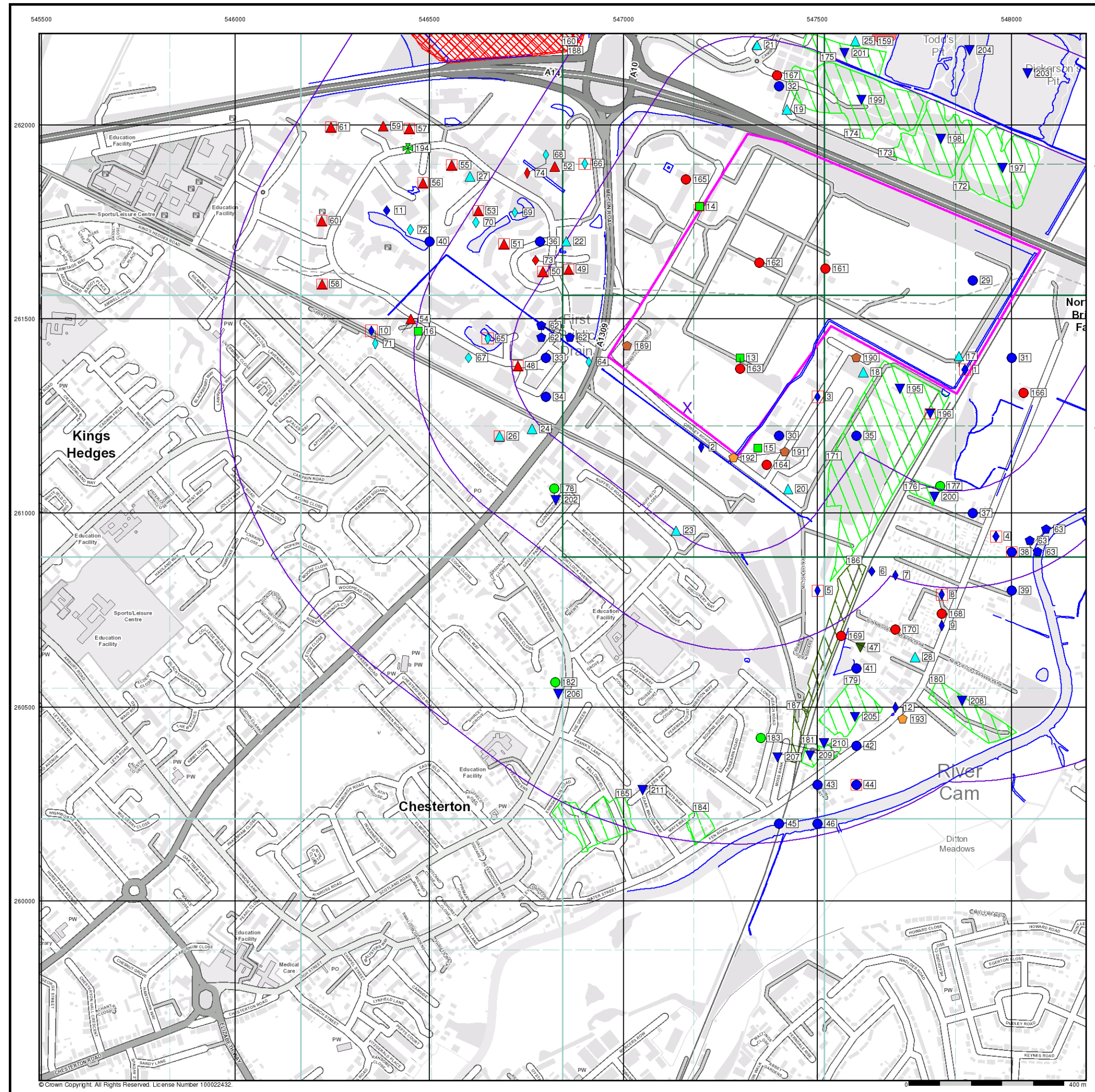
Order Details

Order Number: 172033276_1_1
 Customer Ref: 388082 Milton WRC
 National Grid Reference: 547170, 261270
 Slice: A
 Site Area (Ha): 47.65
 Plot Buffer (m): 100

Site Details
 Site at, Cambridge, Cambridgeshire

Landmark
 INFORMATION GROUP

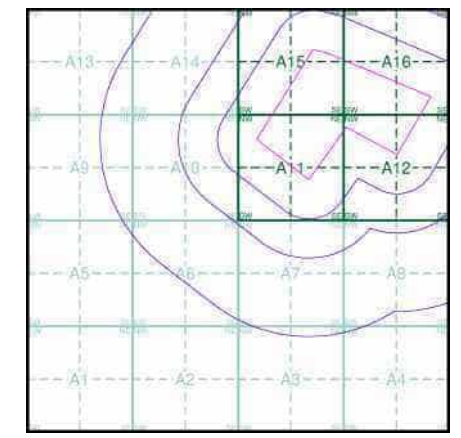
Tel:
 Fax:
 Web:



M M
MOTT
MACDONALD

- General**
- Specified Site
 - Specified Buffer(s)
 - Bearing Reference Point
 - Map ID
 - Several of Type at Location
- Agency and Hydrological**
- Contaminated Land Register Entry or Notice (Location)
 - Contaminated Land Register Entry or Notice
 - Discharge Consent
 - Enforcement or Prohibition Notice
 - Integrated Pollution Control
 - Integrated Pollution Prevention Control
 - Local Authority Integrated Pollution Prevention and Control
 - Local Authority Pollution Prevention and Control Enforcement
 - Pollution Incident to Controlled Waters
 - Prosecution Relating to Authorised Processes
 - Prosecution Relating to Controlled Waters
 - Registered Radioactive Substance
 - River Network or Water Feature
 - River Quality Sampling Point
 - Substantiated Pollution Incident Register
 - Water Abstraction
 - Water Industry Act Referral
- Hazardous Substances**
- COMAH Site
 - Explosive Site
 - NIHHS Site
 - Planning Hazardous Substance Consent
 - Planning Hazardous Substance Enforcement
 - BGS Recorded Mineral Site
- Waste**
- BGS Recorded Landfill Site (Location)
 - BGS Recorded Landfill Site
 - EA Historic Landfill (Buffered Point)
 - EA Historic Landfill (Polygon)
 - Integrated Pollution Control Registered Waste Site
 - Licensed Waste Management Facility (Landfill Boundary)
 - Licensed Waste Management Facility (Location)
 - Local Authority Recorded Landfill Site (Location)
 - Local Authority Recorded Landfill Site
 - Potentially Infilled Land (Non-water)
 - Potentially Infilled Land (Non-water)
 - Potentially Infilled Land (Non-water)
 - Potentially Infilled Land (Water)
 - Potentially Infilled Land (Water)
 - Potentially Infilled Land (Water)
 - Potentially Infilled Land (Water)
 - Registered Landfill Site (Location)
 - Registered Landfill Site (Point Buffered to 100m)
 - Registered Landfill Site (Point Buffered to 250m)
 - Registered Waste Transfer Site (Location)
 - Registered Waste Transfer Site
 - Registered Waste Treatment or Disposal Site (Location)
 - Registered Waste Treatment or Disposal Site

Site Sensitivity Map - Slice A



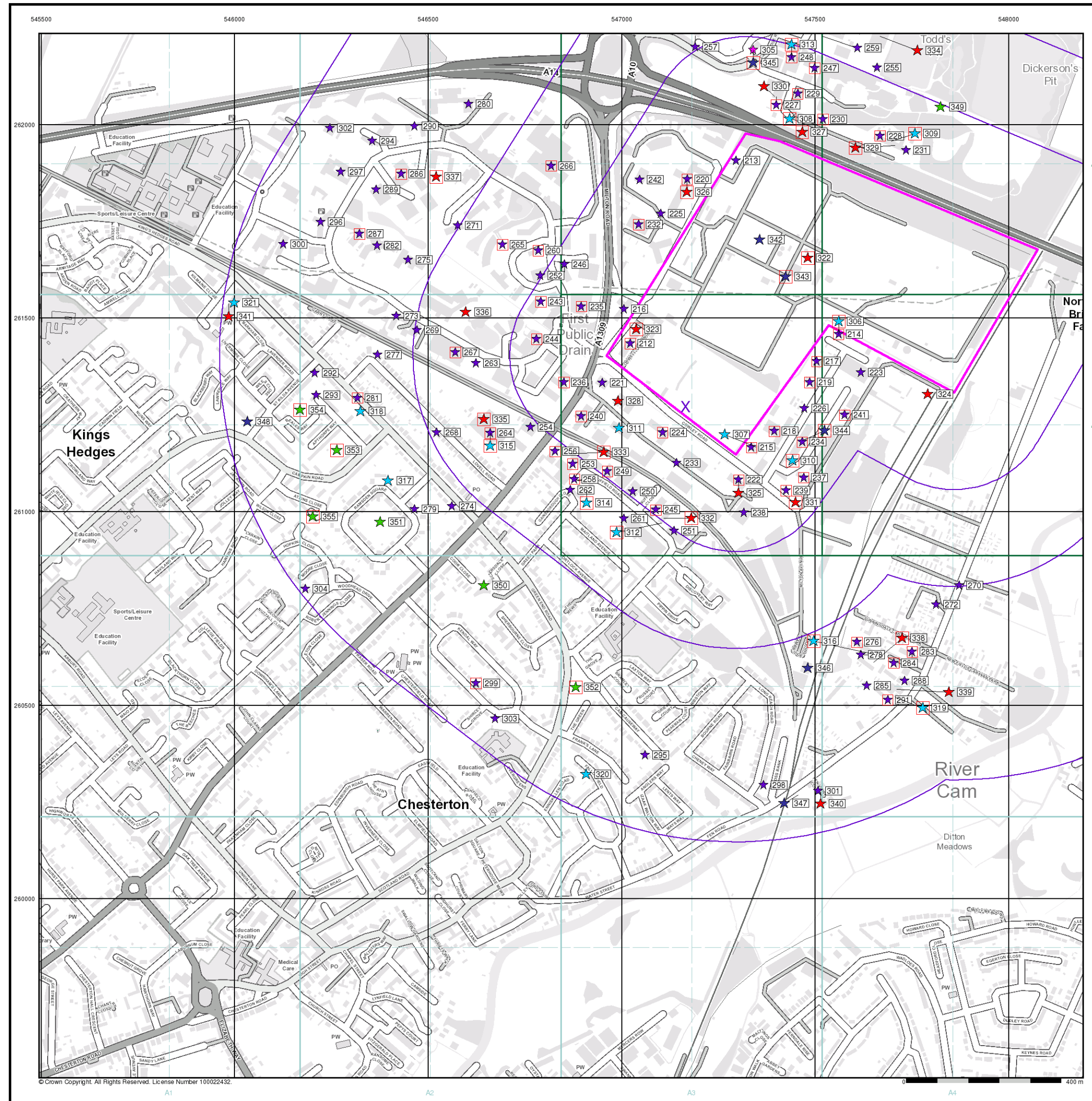
Order Details

Order Number: 172033276_1_1
 Customer Ref: 388082 Milton WRC
 National Grid Reference: 547170, 261270
 Slice: A
 Site Area (Ha): 47.65
 Search Buffer (m): 1000

Site Details
 Site at, Cambridge, Cambridgeshire

Landmark
 INFORMATION GROUP

Tel:
 Fax:
 Web:

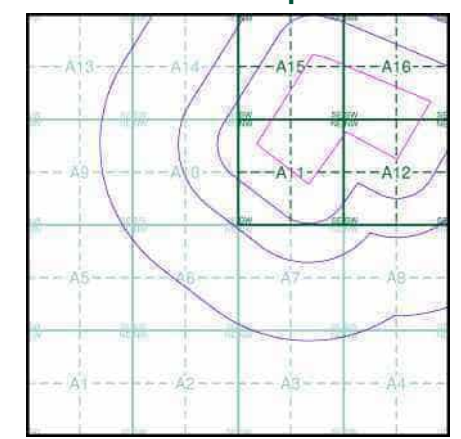


M M

MOTT MACDONALD Industrial Land Use Map

- General**
- Specified Site
 - Specified Buffer(s)
 - Bearing Reference Point
 - Slice
 - Map ID
- Industrial Land Use**
- Contemporary Trade Directory Entry
 - Fuel Station Entry
 - Gas Pipeline
 - Points of Interest - Commercial Services
 - Points of Interest - Education and Health
 - Points of Interest - Manufacturing and Production
 - Points of Interest - Public Infrastructure
 - Points of Interest - Recreational and Environmental
 - Underground Electrical Cables

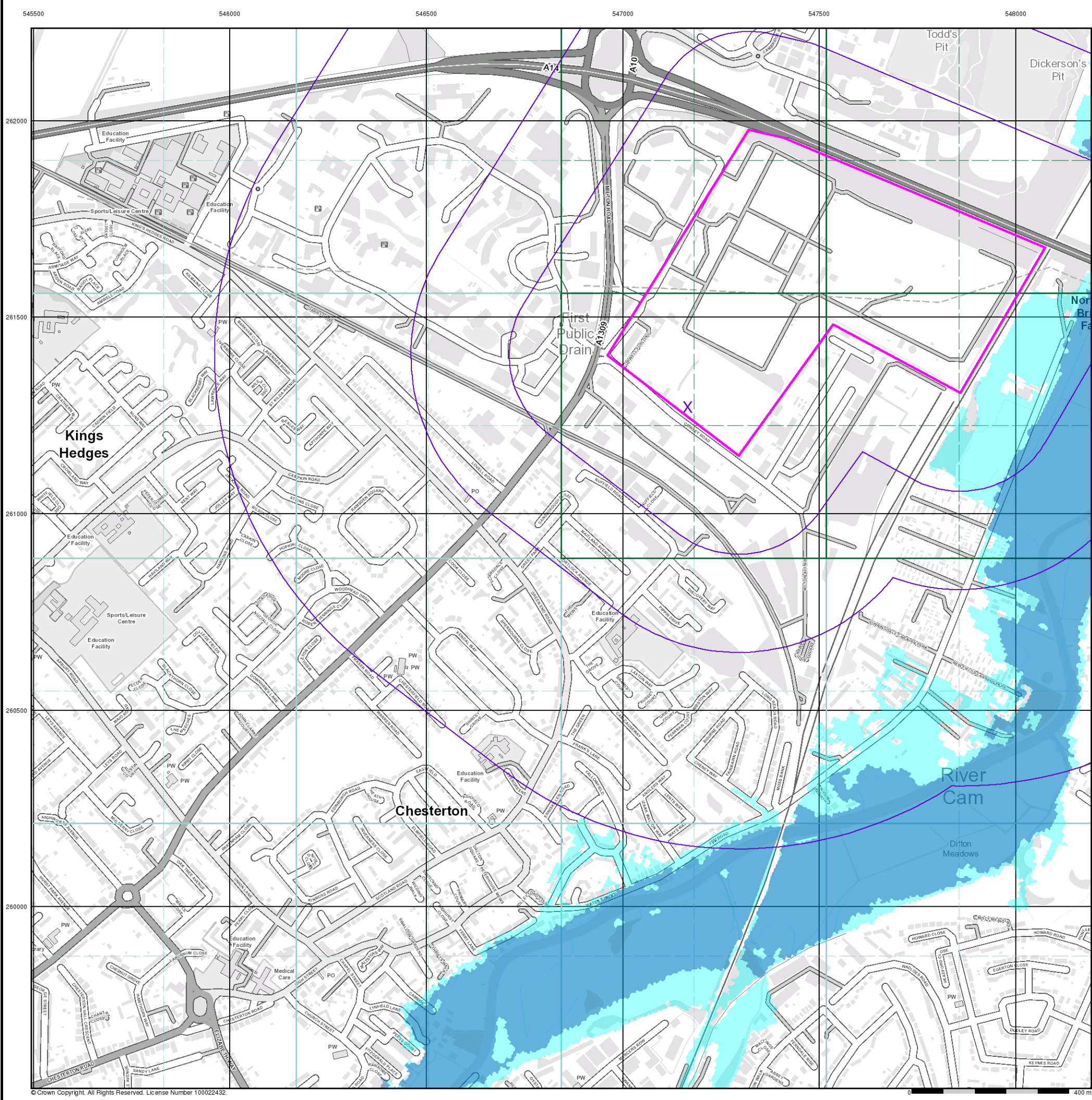
Industrial Land Use Map - Slice A



Order Details

Order Number: 172033276_1_1
 Customer Ref: 388082 Milton WRC
 National Grid Reference: 547170, 261270
 Slice: A
 Site Area (Ha): 47.65
 Search Buffer (m): 1000

Site Details
 Site at, Cambridge, Cambridgeshire

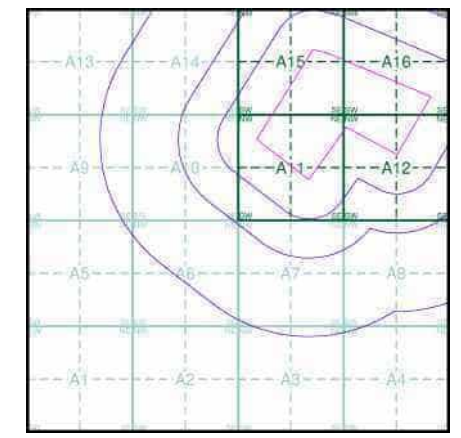


M M
MOTT MACDONALD

- General**
- Specified Site
 - Specified Buffer(s)
 - Bearing Reference Point

- Agency and Hydrological (Flood)**
- Extreme Flooding from Rivers or Sea without Defences (Zone 2)
 - Flooding from Rivers or Sea without Defences (Zone 3)
 - Area Benefiting from Flood Defence
 - Flood Water Storage Areas
 - Flood Defence

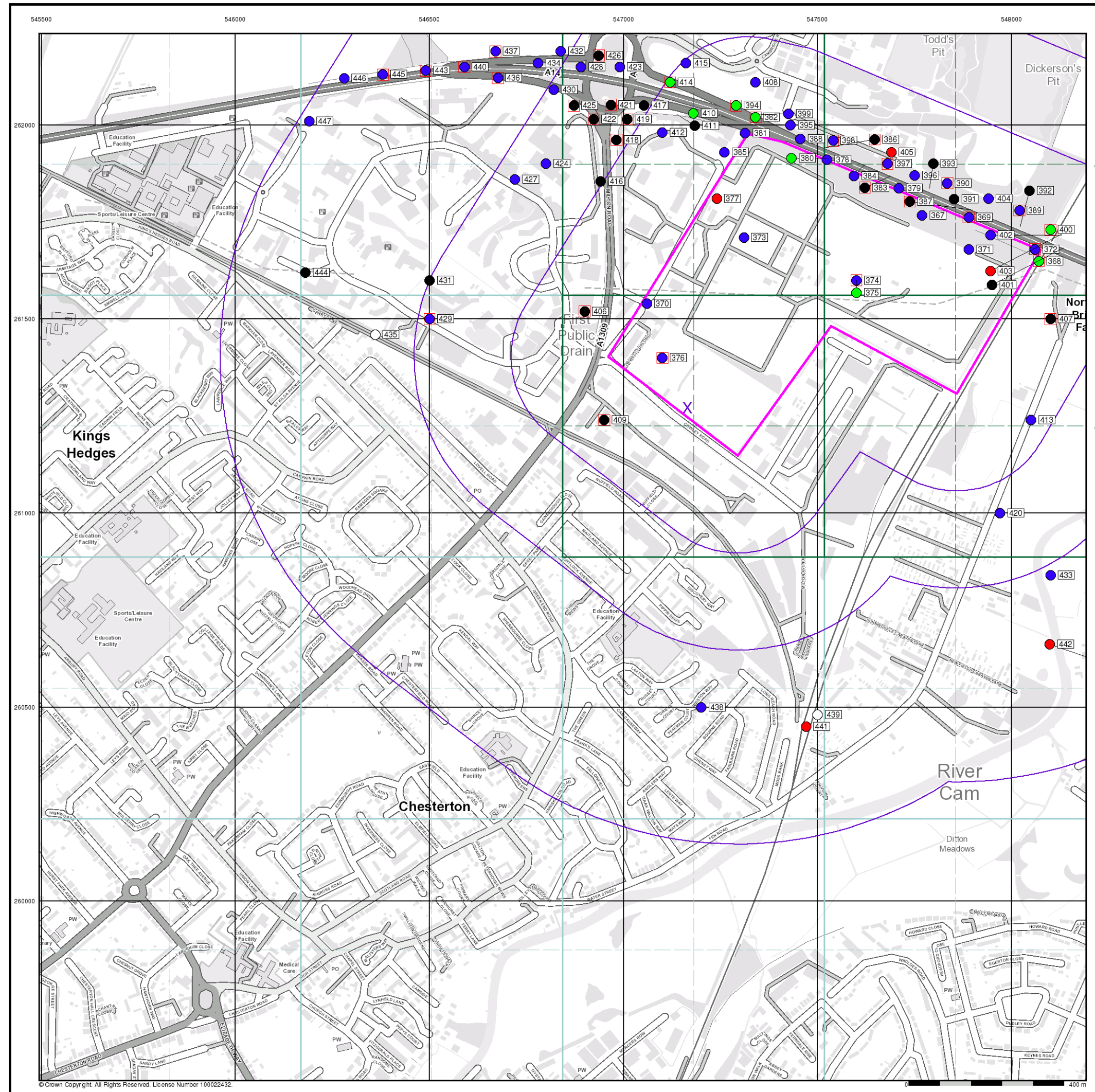
Flood Map - Slice A



Order Details

Order Number: 172033276_1_1
 Customer Ref: 388082 Milton WRC
 National Grid Reference: 547170, 261270
 Slice: A
 Site Area (Ha): 47.65
 Search Buffer (m): 1000

Site Details
 Site at, Cambridge, Cambridgeshire



M M
MOTT
MACDONALD

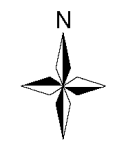
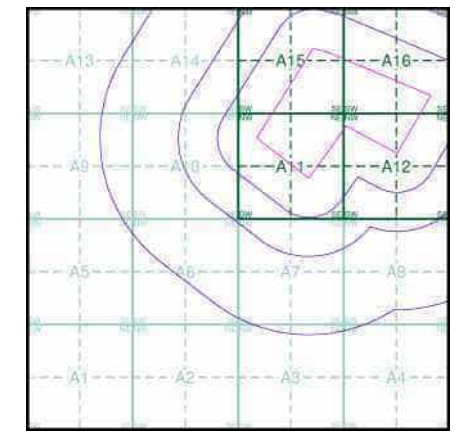
- General**
- Specified Site
 - Specified Buffer(s)
 - Bearing Reference Point
 - Map ID
 - Several of Type at Location

- Agency and Hydrological (Boreholes)**
- BGS Borehole Depth 0 - 10m
 - BGS Borehole Depth 10 - 30m
 - BGS Borehole Depth 30m +
 - Confidential
 - Other

For Borehole information please refer to the Borehole .csv file which accompanied this slice.

A copy of the BGS Borehole Ordering Form is available to download from the Support section of www.envirocheck.co.uk.

Borehole Map - Slice A



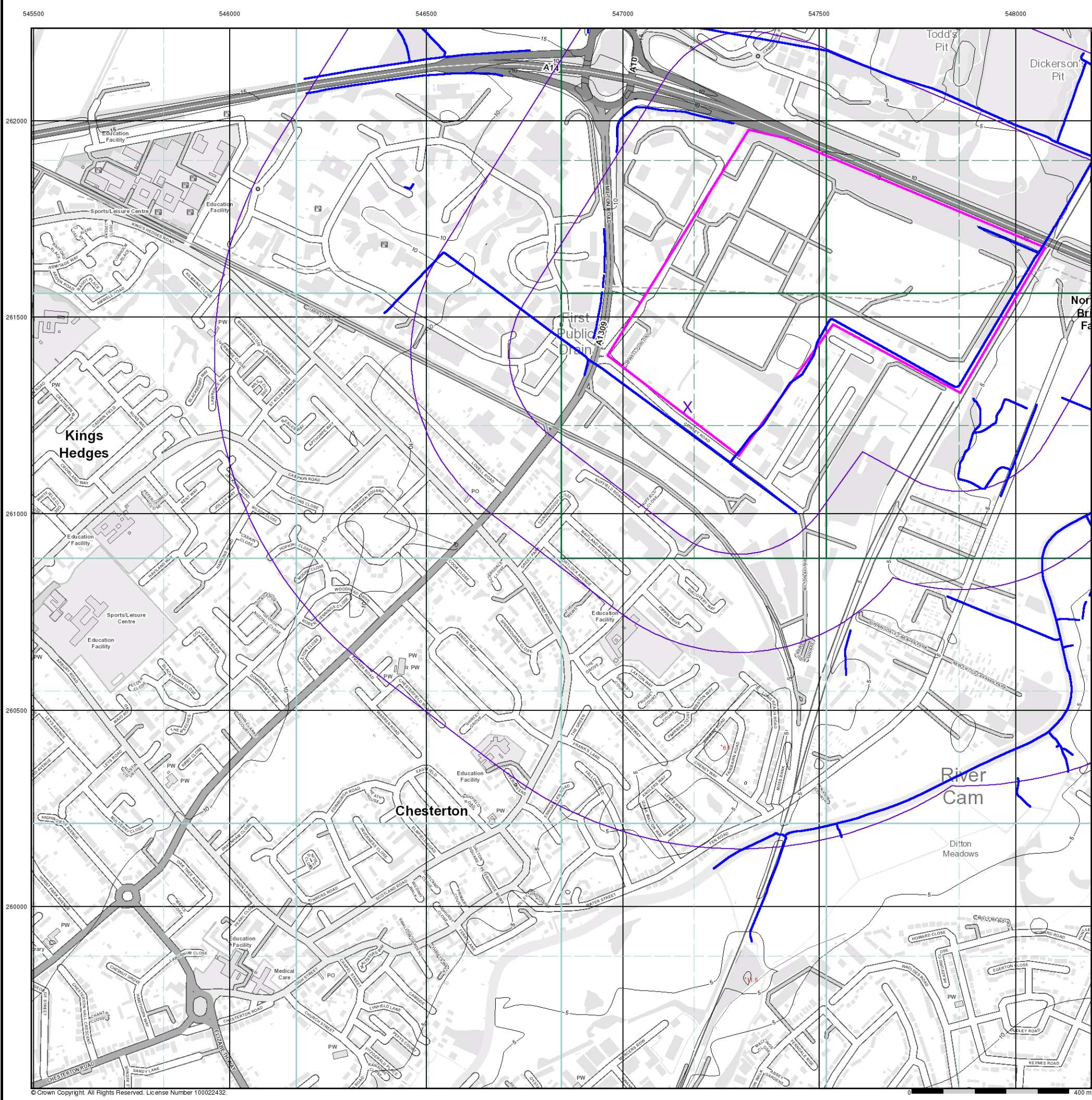
Order Details

Order Number: 172033276_1_1
 Customer Ref: 388082 Milton WRC
 National Grid Reference: 547170, 261270
 Slice: A
 Site Area (Ha): 47.65
 Search Buffer (m): 1000

Site Details
 Site at, Cambridge, Cambridgeshire

Landmark
 INFORMATION GROUP

Tel:
 Fax:
 Web:



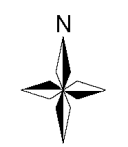
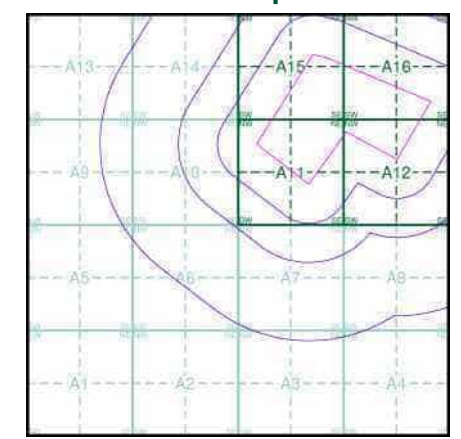
M M
MOTT
MACDONALD

- General**
- Specified Site
 - Specified Buffer(s)
 - Bearing Reference Point

- OS Water Network Data**
- | | |
|--------------|-------------------------|
| Canal | Drain |
| Reservoir | Other |
| Foreshore | Lake |
| Marsh | Transfer |
| Tidal River | Lock Or Flight Of Locks |
| Inland River | Sea |

- Contours (height in meters)**
- Standard Contour 105 100 95
- Master Contour 105 100 95
- Spot Height 167.3
- MLW Mean Low Water
- MHW Mean High Water

OS Water Network Map - Slice A



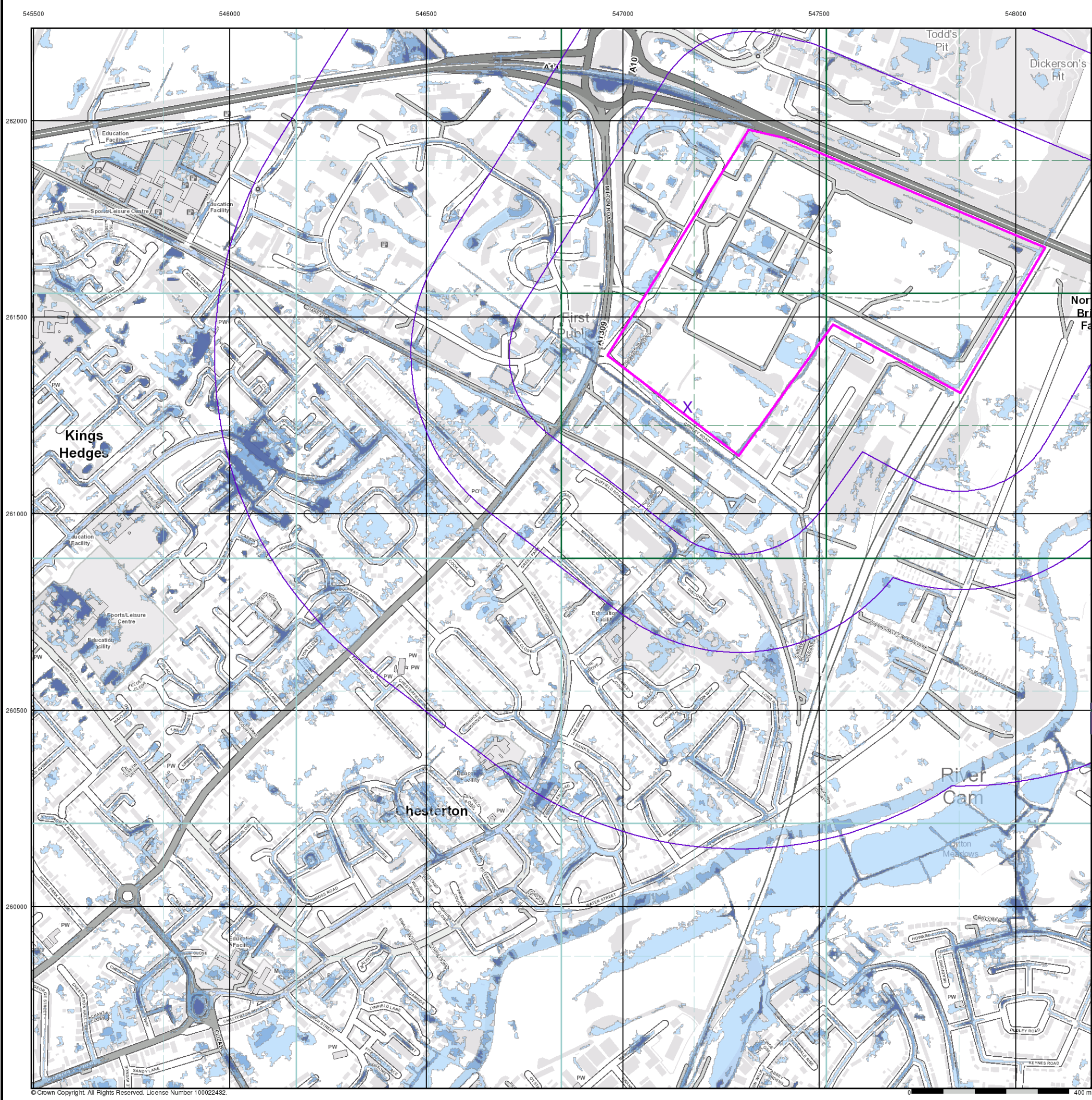
Order Details

Order Number: 172033276_1_1
 Customer Ref: 388082 Milton WRC
 National Grid Reference: 547170, 261270
 Slice: A
 Site Area (Ha): 47.65
 Search Buffer (m): 1000

Site Details
 Site at, Cambridge, Cambridgeshire

Landmark
 INFORMATION GROUP

Tel:
 Fax:
 Web:



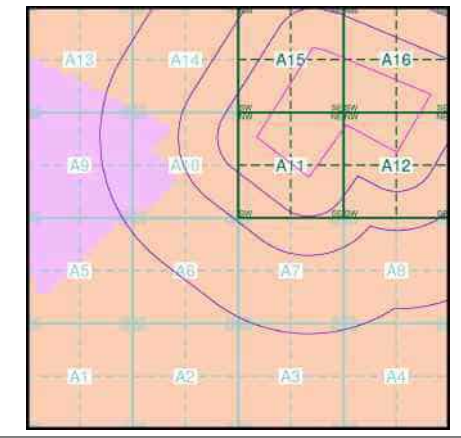
M M
MOTT MACDONALD

- General**
- Specified Site
 - Specified Buffer(s)
 - Bearing Reference Point

- Risk of Flooding from Surface Water**
- High - 30 Year Return
 - Medium - 100 Year Return
 - Low - 1000 Year Return

- Suitability**
 See the suitability map below
- National to county
 - County to town
 - Town to street
 - Street to parcels of land
 - Property

EANRW Suitability Map - Slice A



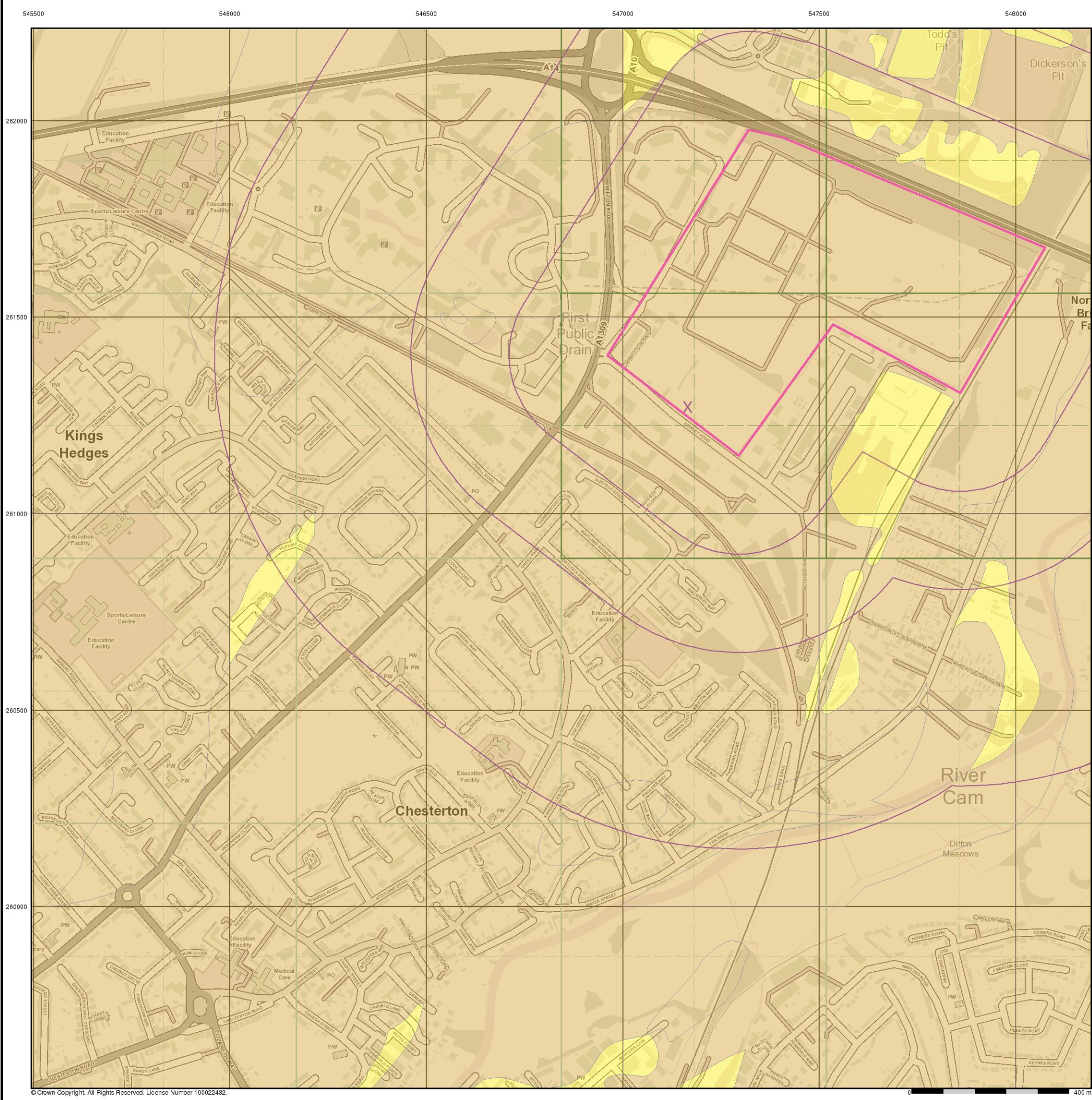
Order Details

Order Number: 172033276_1_1
 Customer Ref: 388082 Milton WRC
 National Grid Reference: 547170, 261270
 Slice: A
 Site Area (Ha): 47.65
 Search Buffer (m): 1000

Site Details
 Site at, Cambridge, Cambridgeshire

Landmark
 INFORMATION GROUP

Tel: [Redacted]
 Fax: [Redacted]
 We: [Redacted]

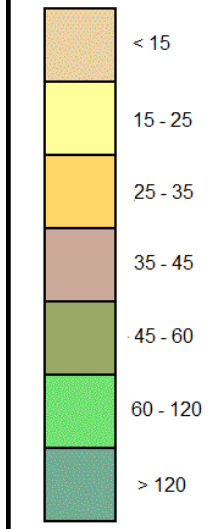


M M
MOTT
MACDONALD

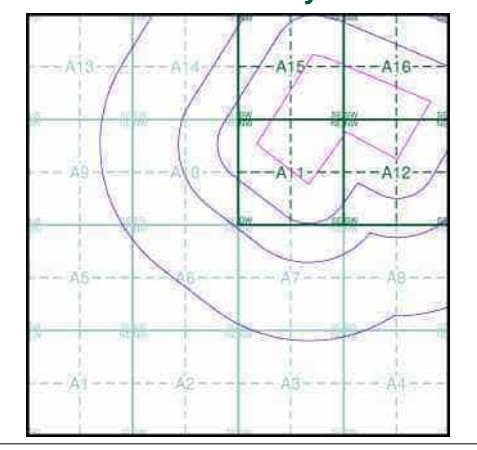
General
 Specified Site Specified Buffer(s) Bearing Reference Point

Estimated Soil Chemistry Arsenic

Arsenic Concentrations mg/kg



Estimated Soil Chemistry Arsenic - Slice A



Order Details

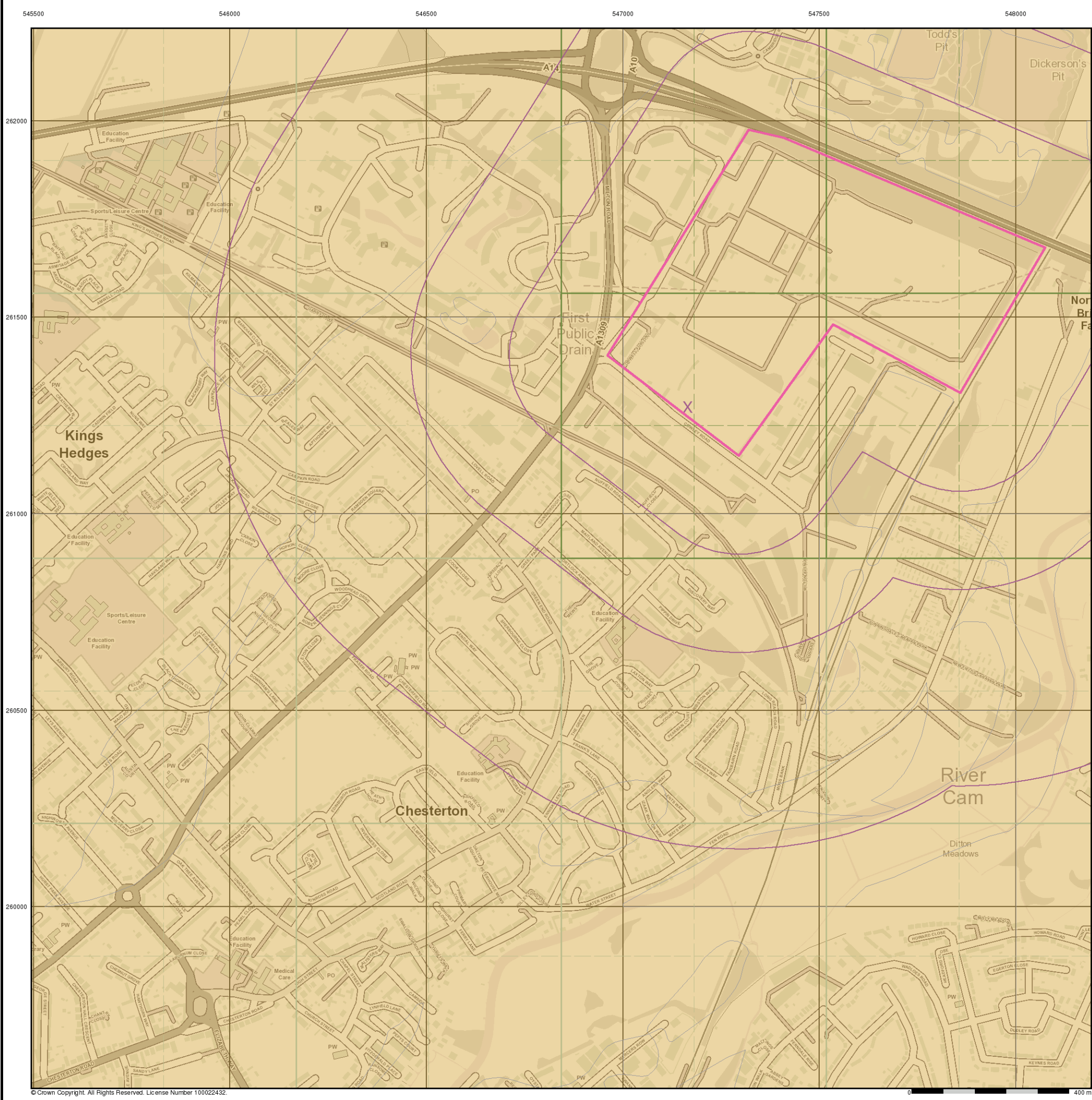
Order Details: 172033276_1_1
 Customer Ref: 388082 Milton WRC
 National Grid Reference: 547170, 261270
 Slice: A
 Site Area (Ha): 47.65
 Search Buffer (m): 1000

Site Details

Site at, Cambridge, Cambridgeshire

Landmark
 INFORMATION GROUP

Tel:
 Fax:
 Web:

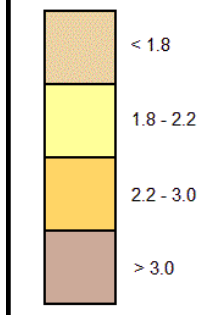


M M
MOTT MACDONALD

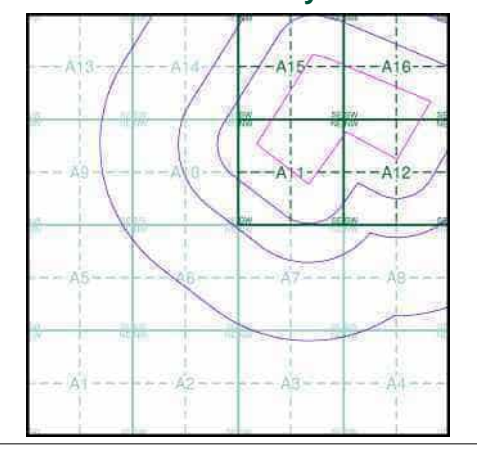
General
 Specified Site Specified Buffer(s) Bearing Reference Point

Estimated Soil Chemistry Cadmium

Cadmium Concentrations mg/kg



Estimated Soil Chemistry Cadmium - Slice A



Order Details

Order Details: 172033276_1_1
 Customer Ref: 388082 Milton WRC
 National Grid Reference: 547170, 261270
 Slice: A
 Site Area (Ha): 47.65
 Search Buffer (m): 1000

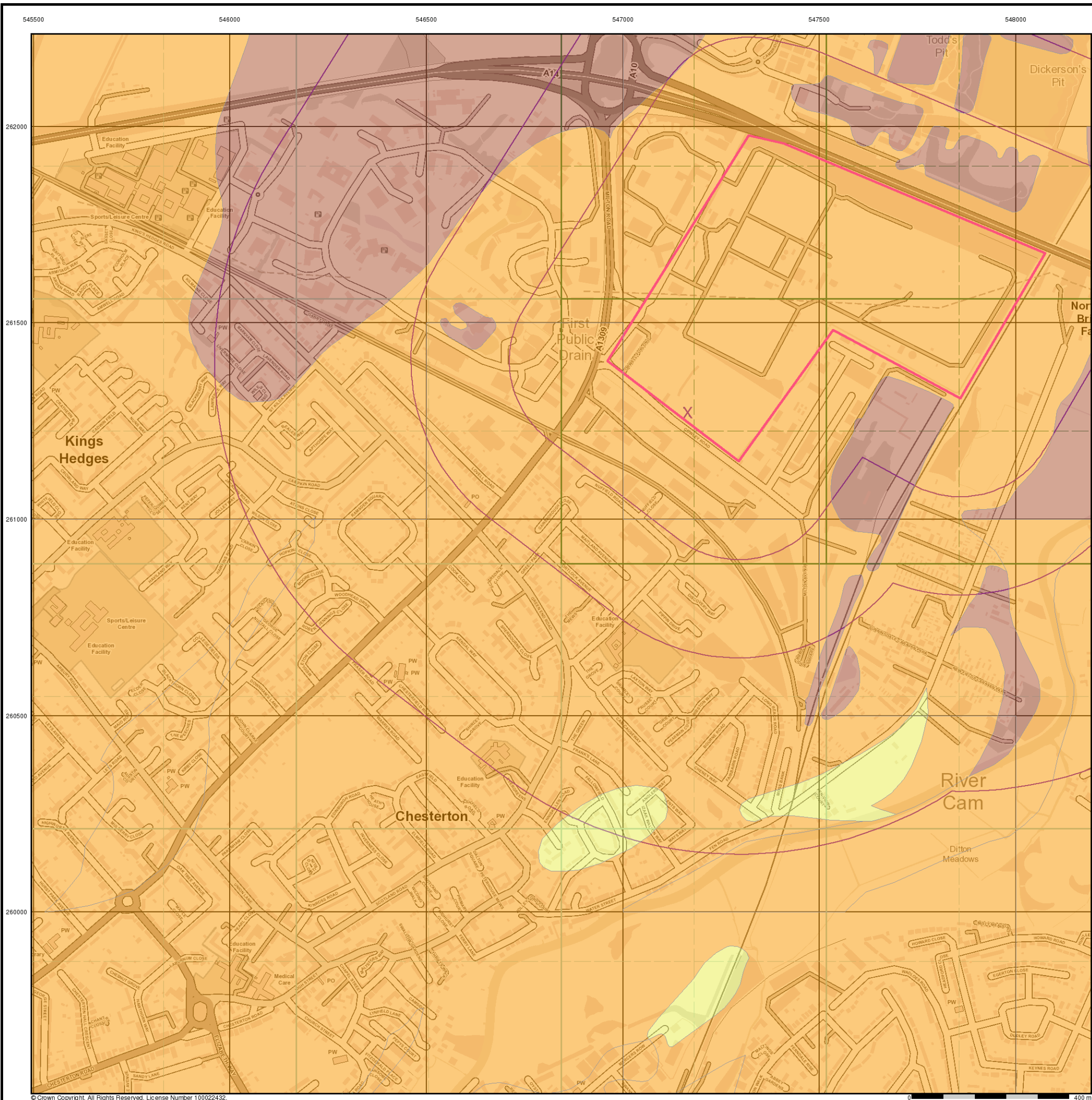
Site Details

Site at, Cambridge, Cambridgeshire

Landmark
 INFORMATION GROUP

Tel:
 Fax:
 Web:



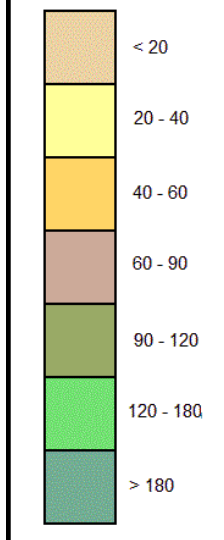


M M
MOTT
MACDONALD

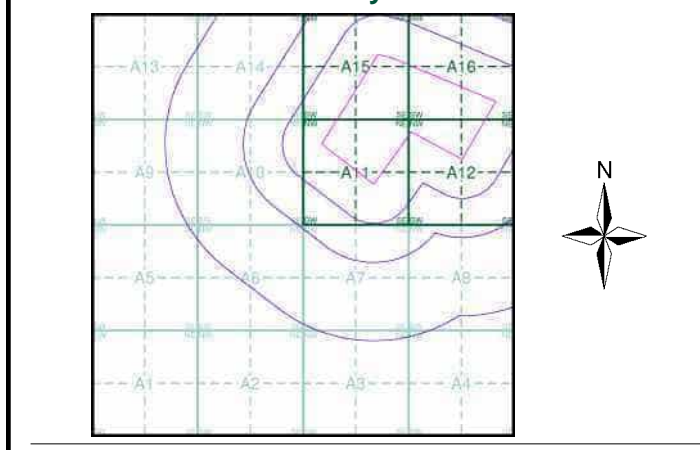
General
 Specified Site Specified Buffer(s) Bearing Reference Point

Estimated Soil Chemistry Chromium

Chromium Concentrations mg/kg



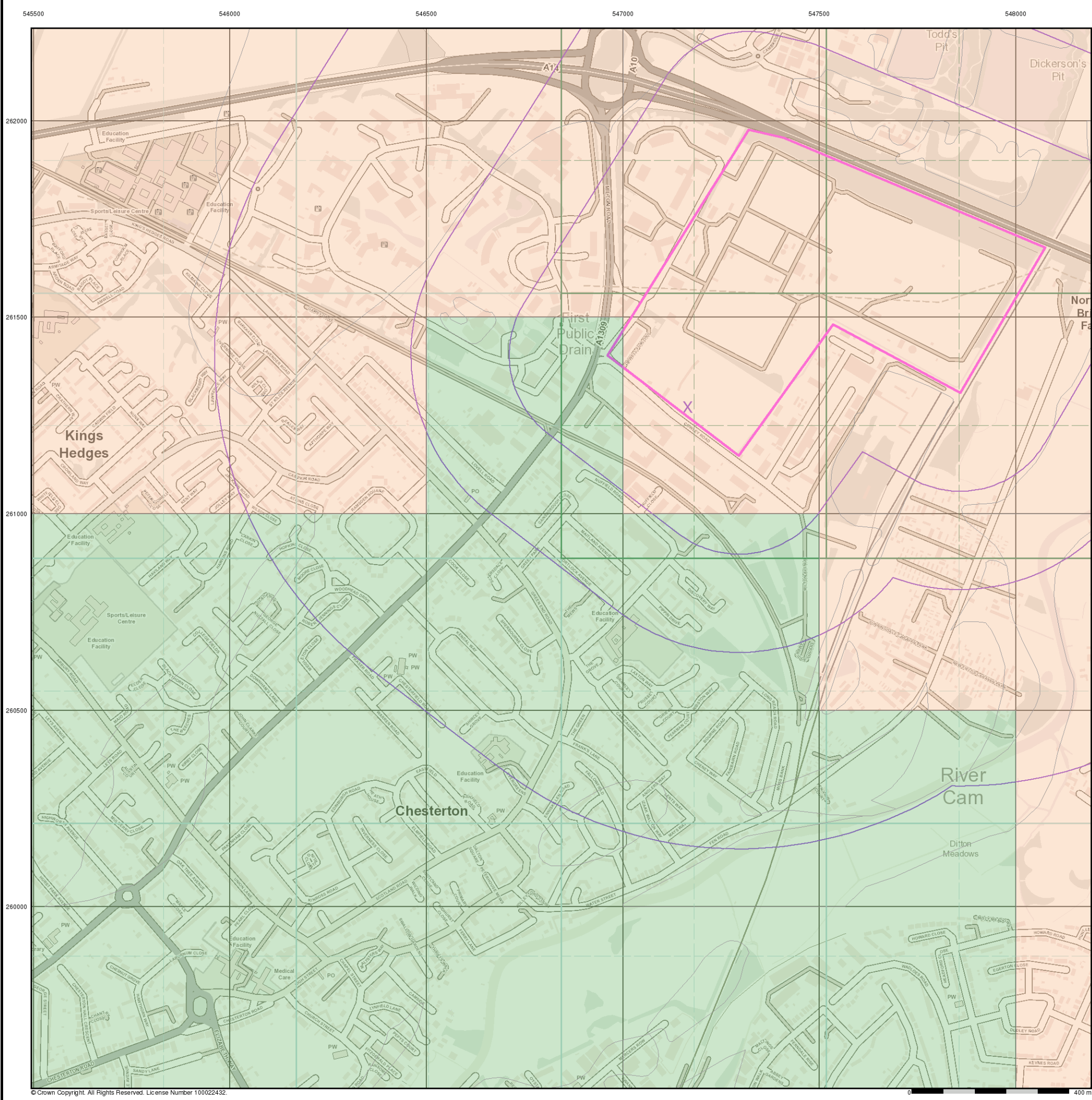
Estimated Soil Chemistry Chromium - Slice A



Order Details
 Order Details: 172033276_1_1
 Customer Ref: 388082 Milton WRC
 National Grid Reference: 547170, 261270
 Slice: A
 Site Area (Ha): 47.65
 Search Buffer (m): 1000

Site Details
 Site at, Cambridge, Cambridgeshire

Landmark
 INFORMATION GROUP
 Tel: [Redacted]
 Fax: [Redacted]
 Web: [Redacted]



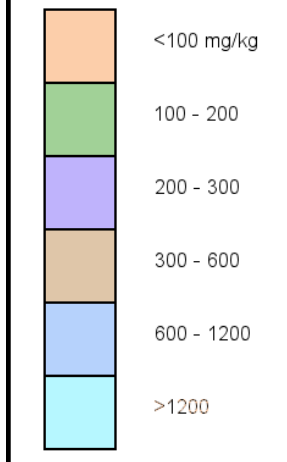
M M
MOTT
MACDONALD

General

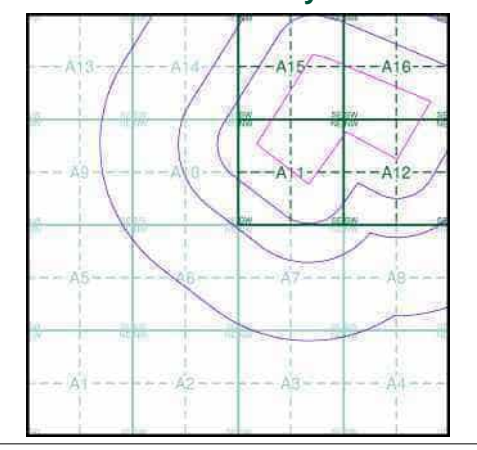
- ▭ Specified Site
- Specified Buffer(s)
- X Bearing Reference Point

Estimated Soil Chemistry Lead

Lead Concentrations mg/kg



Estimated Soil Chemistry Lead - Slice A



Order Details


Order Details: 172033276_1_1
 Customer Ref: 388082 Milton WRC
 National Grid Reference: 547170, 261270
 Slice: A
 Site Area (Ha): 47.65
 Search Buffer (m): 1000

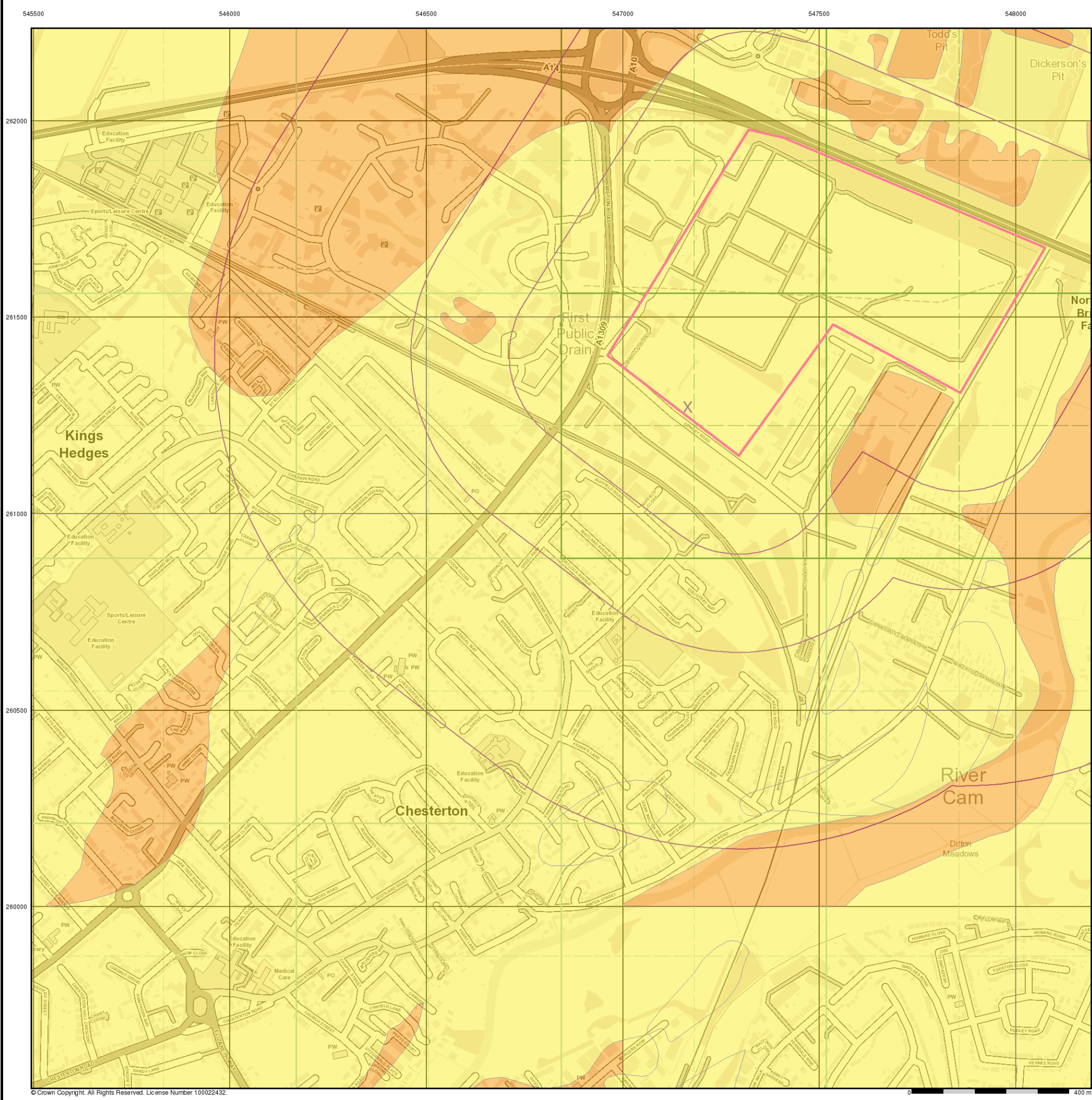
Site Details

Site at, Cambridge, Cambridgeshire

Landmark
 INFORMATION GROUP

Tel:
 Fax:
 Web:



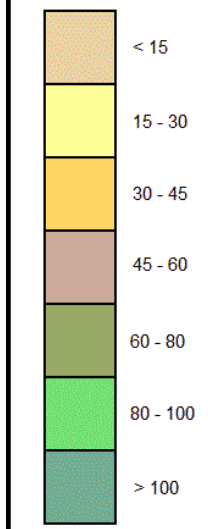


M M
MOTT MACDONALD

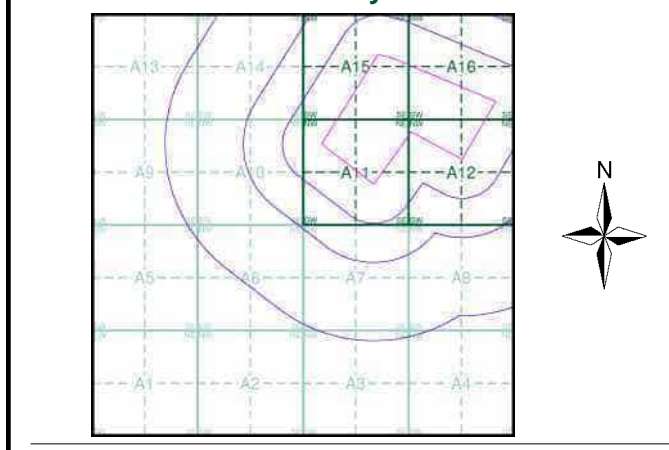
General
 Specified Site Specified Buffer(s) Bearing Reference Point

Estimated Soil Chemistry Nickel

Nickel Concentrations mg/kg



Estimated Soil Chemistry Nickel - Slice A



Order Details
 Order Details: 172033276_1_1
 Customer Ref: 388082 Milton WRC
 National Grid Reference: 547170, 261270
 Slice: A
 Site Area (Ha): 47.65
 Search Buffer (m): 1000

Site Details
 Site at, Cambridge, Cambridgeshire

Landmark
 INFORMATION GROUP
 Tel:
 Fax:
 Web:

8.3 Appendix C: Zetica UXO Risk Map

UNEXPLODED BOMB RISK MAP



SITE LOCATION

Map Centre: 547447,261615



LEGEND

- High:** Areas indicated as having a bombing density of 50 bombs per 1000acre or higher.
- Moderate:** Areas indicated as having a bombing density of 15 to 49 bombs per 1000acre.
- Low:** Areas indicated as having 15 bombs per 1000acre or less.

- military**
- industry**
- UXO find**
- transport**
- dock**
- Luftwaffe targets**
- utilities**
- Bombing decoy**
- other**

How to use your Unexploded Bomb (UXB) risk map?

The map indicates the potential for Unexploded Bombs (UXB) to be present as a result of World War Two (WWII) bombing.

You can incorporate the map into your preliminary risk assessment* for potential Unexploded Ordnance (UXO) for a site. Using this map, you can make an informed decision as to whether more in-depth detailed risk assessment* is necessary.

What do I do if my site is in a moderate or high risk area?

Generally, we recommend that a detailed UXO desk study and risk assessment is undertaken for sites in a moderate or high UXB risk area.

Similarly, if your site is near to a designated Luftwaffe target or bombing decoy then additional detailed research is recommended.

More often than not, this further detailed research will conclude that the potential for a significant UXO hazard to be present on your site is actually low.

Never plan site work or undertake a risk assessment using these maps alone. More detail is required, particularly where there may be a source of UXO from other military operations which are not reflected on these maps.

If my site is in a low risk area, do I need to do anything?

If both the map and other research confirms that there is a low potential for UXO to be present on your site then, subject to your own comfort and risk tolerance, works can proceed with no special precautions.

A low risk really means that there is no greater probability of encountering UXO than anywhere else in the UK.

If you are unsure whether other sources of UXO may be present, you can ask for one of our **pre-desk study assessments (PDSA)**

If I have any questions, who do I contact?

tel: **+44 (0) 1993 886682**

email: **uxo@zetica.com**

web: **www.zeticauxo.com**

The information in this UXB risk map is derived from a number of sources and should be used in conjunction with the accompanying notes on our website: (<https://zeticauxo.com/downloads-and-resources/risk-maps/>)

Zetica cannot guarantee the accuracy or completeness of the information or data used and cannot accept any liability for any use of the maps. These maps can be used as part of a technical report or similar publication, subject to acknowledgment. The copyright remains with Zetica Ltd.

It is important to note that this map is not a UXO risk assessment and should not be reported as such when reproduced.

*Preliminary and detailed UXO risk assessments are advocated as good practice by industry guidance such as CIRIA C681 'Unexploded Ordnance (UXO), a guide for the construction industry'.

UNEXPLODED BOMB RISK MAP



SITE LOCATION

Map Centre: 548390,261580



LEGEND

- High:** Areas indicated as having a bombing density of 50 bombs per 1000acre or higher.
- Moderate:** Areas indicated as having a bombing density of 15 to 49 bombs per 1000acre.
- Low:** Areas indicated as having 15 bombs per 1000acre or less.

- military
- industry
- UXO find
- transport
- dock
- Luftwaffe targets
- utilities
- Bombing decoy
- other

How to use your Unexploded Bomb (UXB) risk map?

The map indicates the potential for Unexploded Bombs (UXB) to be present as a result of World War Two (WWII) bombing.

You can incorporate the map into your preliminary risk assessment* for potential Unexploded Ordnance (UXO) for a site. Using this map, you can make an informed decision as to whether more in-depth detailed risk assessment* is necessary.

What do I do if my site is in a moderate or high risk area?

Generally, we recommend that a detailed UXO desk study and risk assessment is undertaken for sites in a moderate or high UXB risk area.

Similarly, if your site is near to a designated Luftwaffe target or bombing decoy then additional detailed research is recommended.

More often than not, this further detailed research will conclude that the potential for a significant UXO hazard to be present on your site is actually low.

Never plan site work or undertake a risk assessment using these maps alone. More detail is required, particularly where there may be a source of UXO from other military operations which are not reflected on these maps.

If my site is in a low risk area, do I need to do anything?

If both the map and other research confirms that there is a low potential for UXO to be present on your site then, subject to your own comfort and risk tolerance, works can proceed with no special precautions.

A low risk really means that there is no greater probability of encountering UXO than anywhere else in the UK.

If you are unsure whether other sources of UXO may be present, you can ask for one of our **pre-desk study assessments (PDSA)**

If I have any questions, who do I contact?

tel: **+44 (0) 1993 886682**

email: **uxo@zetica.com**

web: **www.zeticauxo.com**

The information in this UXB risk map is derived from a number of sources and should be used in conjunction with the accompanying notes on our website: (<https://zeticauxo.com/downloads-and-resources/risk-maps/>)

Zetica cannot guarantee the accuracy or completeness of the information or data used and cannot accept any liability for any use of the maps. These maps can be used as part of a technical report or similar publication, subject to acknowledgment. The copyright remains with Zetica Ltd.

It is important to note that this map is not a UXO risk assessment and should not be reported as such when reproduced.

*Preliminary and detailed UXO risk assessments are advocated as good practice by industry guidance such as CIRIA C681 'Unexploded Ordnance (UXO), a guide for the construction industry'.

UNEXPLODED BOMB RISK MAP



SITE LOCATION

Map Centre: 549486,260973



LEGEND

- High:** Areas indicated as having a bombing density of 50 bombs per 1000acre or higher.
- Moderate:** Areas indicated as having a bombing density of 15 to 49 bombs per 1000acre.
- Low:** Areas indicated as having 15 bombs per 1000acre or less.

- | | | |
|------------------|----------------------|--------------------------|
| military | industry | UXO find |
| transport | dock | Luftwaffe targets |
| utilities | Bombing decoy | other |

How to use your Unexploded Bomb (UXB) risk map?

The map indicates the potential for Unexploded Bombs (UXB) to be present as a result of World War Two (WWII) bombing.

You can incorporate the map into your preliminary risk assessment* for potential Unexploded Ordnance (UXO) for a site. Using this map, you can make an informed decision as to whether more in-depth detailed risk assessment* is necessary.

What do I do if my site is in a moderate or high risk area?

Generally, we recommend that a detailed UXO desk study and risk assessment is undertaken for sites in a moderate or high UXB risk area.

Similarly, if your site is near to a designated Luftwaffe target or bombing decoy then additional detailed research is recommended.

More often than not, this further detailed research will conclude that the potential for a significant UXO hazard to be present on your site is actually low.

Never plan site work or undertake a risk assessment using these maps alone. More detail is required, particularly where there may be a source of UXO from other military operations which are not reflected on these maps.

If my site is in a low risk area, do I need to do anything?

If both the map and other research confirms that there is a low potential for UXO to be present on your site then, subject to your own comfort and risk tolerance, works can proceed with no special precautions.

A low risk really means that there is no greater probability of encountering UXO than anywhere else in the UK.

If you are unsure whether other sources of UXO may be present, you can ask for one of our **pre-desk study assessments (PDSA)**

If I have any questions, who do I contact?

tel: **+44 (0) 1993 886682**

email: **uxo@zetica.com**

web: **www.zeticauxo.com**

The information in this UXB risk map is derived from a number of sources and should be used in conjunction with the accompanying notes on our website: (<https://zeticauxo.com/downloads-and-resources/risk-maps/>)

Zetica cannot guarantee the accuracy or completeness of the information or data used and cannot accept any liability for any use of the maps. These maps can be used as part of a technical report or similar publication, subject to acknowledgment. The copyright remains with Zetica Ltd.

It is important to note that this map is not a UXO risk assessment and should not be reported as such when reproduced.

*Preliminary and detailed UXO risk assessments are advocated as good practice by industry guidance such as CIRIA C681 'Unexploded Ordnance (UXO), a guide for the construction industry'.

8.4 Appendix D: Contaminated land risk methodology

- 8.4.1 The assessment of contamination risk has adopted R&D Publication 66:2008 Guidance for the Safe Development of Housing on Land Affected by Contamination published jointly by the National House-Building Council, Environment Agency and the Chartered Institute of Environmental Health [i]. The methodology differs from that presented in CIRIA C552 [ii], particularly in terms of the definitions of classification of consequence, which include a consideration of the immediacy of hazards.
- 8.4.2 The key to the classification is that the designation of risk is based upon a consideration of:
- the magnitude of the potential consequence (severity) - (considers the potential severity of the hazard and the sensitivity of the receptor);
 - the magnitude of probability (likelihood) - (considers the presence of the hazard and receptor and the integrity of the pathway)
- 8.4.3 The potential consequences of contamination risks occurring at this site are classified in accordance with Table 8-1 below.

Table 8-1: Classification of Consequence

Classification	Definition
Severe	Highly elevated concentrations likely to result in “significant harm” to human health as defined by the EPA 1990, Part 2A, if exposure occurs. Equivalent to EA Category 1 pollution incident including persistent and/or extensive effects on water quality; leading to closure of a potable abstraction point; major impact on amenity value or major damage to agriculture or commerce. Major damage to aquatic or other ecosystems, which is likely to result in a substantial adverse change in its functioning or harm to a species of special interest that endangers the long-term maintenance of the population. Catastrophic damage to crops, buildings or property.
Medium	Elevated concentrations which could result in “significant harm” to human health as defined by the EPA 1990, Part 2A if exposure occurs. Equivalent to EA Category 2 pollution incident including significant effect on water quality; notification required to abstractors; reduction in amenity value or significant damage to agriculture or commerce. Significant damage to aquatic or other ecosystems, which may result in a substantial adverse change in its functioning or harm to a species of special interest that may endanger the long-term maintenance of the population. Significant damage to crops, buildings or property.
Mild	Exposure to human health unlikely to lead to “significant harm”.

Classification	Definition
	Equivalent to EA Category 3 pollution incident including minimal or short-lived effect on water quality; marginal effect on amenity value, agriculture or commerce. Minor or short-lived damage to aquatic or other ecosystems, which is unlikely to result in a substantial adverse change in its functioning or harm to a species of special interest that would endanger the long-term maintenance of the population. Minor damage to crops, buildings or property.
Minor	No measurable effect on humans. Equivalent to insubstantial pollution incident with no observed effect on water quality or ecosystems. Repairable effects of damage to buildings, structures and services.

Source: R&D66:2008 Table A4.3

8.4.4 The probability of contamination risks occurring at the site is classified in accordance with Table 8-2.

8.4.5 Note: A pollution linkage must first be established before probability is classified. If there is no pollution linkage, then there is no potential risk and no need to apply tests for probability and consequence.

Table 8-2: Classification of Probability

Classification	Definition
High likelihood	There is a pollutant linkage and an event that either appears very likely in the short term or almost inevitable over the longer term, or there is evidence at the receptor of harm or pollution.
Likely	There is a pollutant linkage and all elements are present and in the right place which means it is probable that an event will occur. Circumstances are such that an event is not inevitable, but possible in the short term and likely over the long-term.
Low Likelihood	There is a pollutant linkage and circumstances are possible under which an event would occur. However, it is by no means certain that even over a longer period such event would take place, and it is less likely in the shorter term.
Unlikely	There is a pollutant linkage, but circumstances are such that it is improbable that an event would occur even in the very long-term.

Source: R&D66:2008 Table A4.4

8.4.6 For each possible pollution linkage (source-pathway-receptor) identified, the potential risk can be evaluated based upon the following probability x consequence matrix shown in Table 7 3.

Table 8-3: Description of Risk Levels

Term	Description
Very high risk	There is a high probability that severe harm could arise to a designated receptor from an identified hazard at the site without remediation action.

Term	Description
High risk	Harm is likely to arise to a designated receptor from an identified hazard at the site without remediation action.
Moderate risk	It is possible that without appropriate remediation action harm could arise to a to a designated receptor. It is relatively unlikely that any such harm would be severe, and if any harm were to occur it is more likely that such harm would be mild.
Low risk	It is possible that harm could arise to a designated receptor from identified hazard. It is likely that, at worst, if any harm was realised the effects would be mild.
Very low risk	The presence of an identifies hazard does not give rise to the potential to cause harm to a designated receptor.

Source: R&D66:2008 Table 1.9

8.5 Appendix E: Site walkover

8.5.1 A site walkover survey of the Waterbeach Pipeline route was required for areas identified as potential sources of contaminated land. This included:

- Waterbeach Water Recycling Centre (WRC);
- Historical landfill site at Northfields Farm (ref LS 132); and
- Historical landfill site at Claytith Cottage (ref LS 95).

8.5.2 The locations of these can be seen below in Figure 8.1 and Figure 8.2.

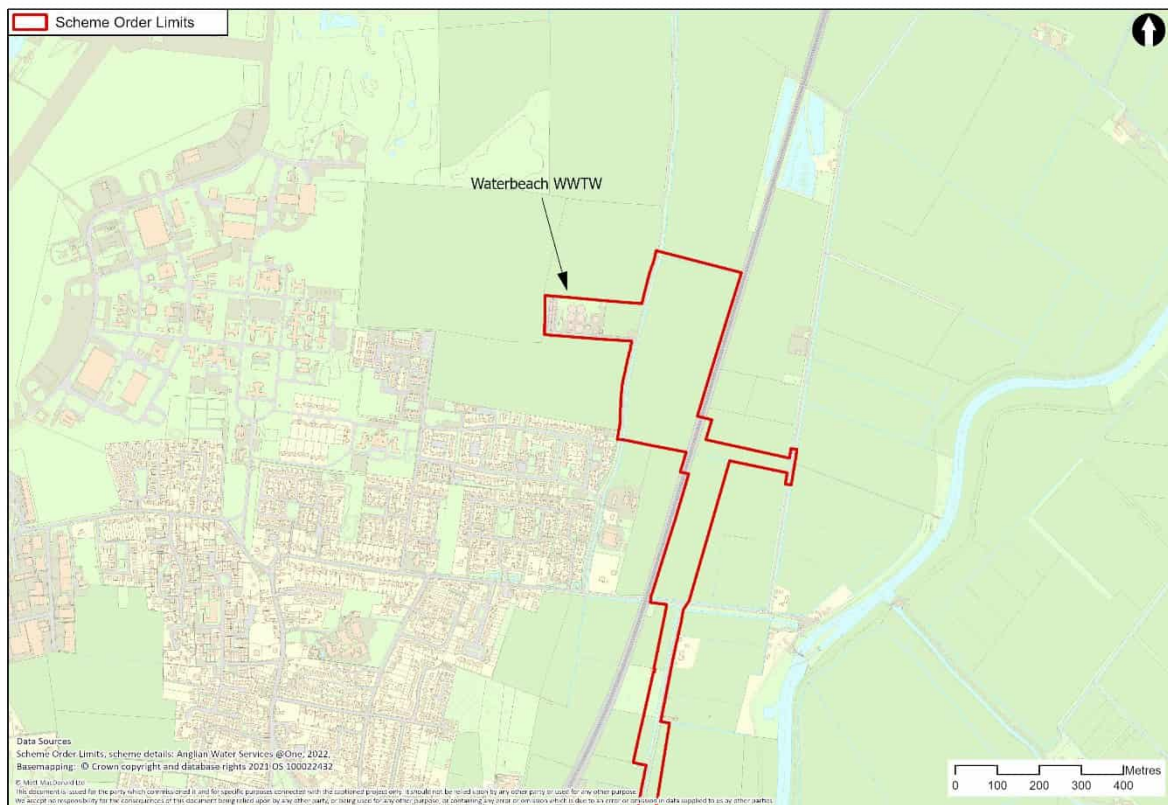


Figure 8.1: Waterbeach WRC

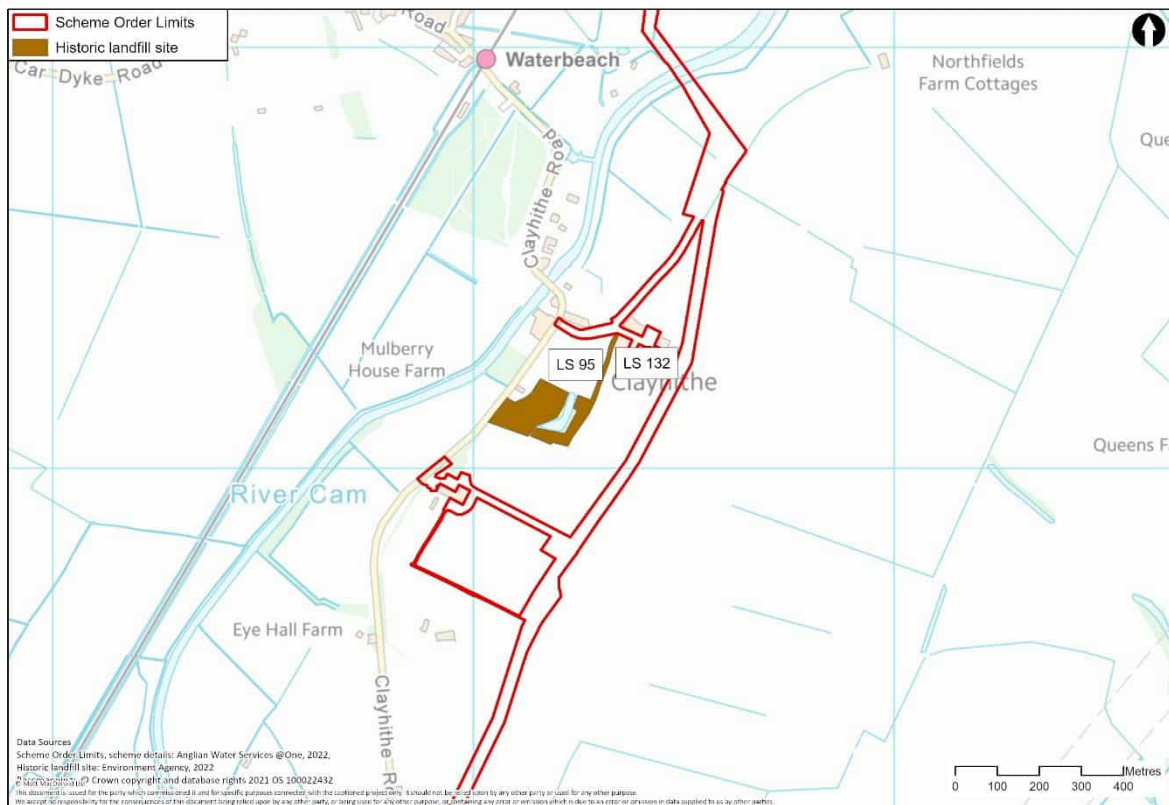


Figure 8.2: Historical landfill site locations

Waterbeach WRC

Access and security

8.5.3 The Waterbeach WRC is fenced and gated. Access was provided by a representative from Anglian Water. Access is via a track north of Bannold Road.

Surrounding land use

8.5.4 The site is surrounded by arable fields.

Site condition and topography

8.5.5 The site is currently used as a WRC for the town of Waterbeach. The site is a mixture of grassland and hardstanding. The main site uses are presented visually on Figure 8.3.

8.5.6 The surrounding site is flat. The majority of the site is flat except for raised embankments surrounding the redundant tanks. It is likely that this is a result of material being excavated from site for the redundant drying beds and this material being used as fill around the redundant tanks.

8.5.7 The main area of contaminated land concern is the fuel storage tank to the east of the site (photo 1). This was bunded. However, the Anglian Water site representative

noted that there have been several attempted thefts of fuel and so it is likely that this has resulted in small spillages of fuel to ground.

8.5.8 The site building (redundant) was noted to contain a sign on the door stating that asbestos was present.



Figure 8.3: Schematic of the Waterbeach WRC



Photo 1: Waterbeach WRC fuel tank

Historical landfill sites

Access and security

8.5.9 The historical landfill sites were accessed on foot via a private road to Claytith Farm, located east of Claytith Road. Site LS 132 is access via a private track,

although the site is not fenced. The site LS 95 was viewed from the edge of site LS 132.

Surrounding land use

- 8.5.10 Arable fields lie to the north, south and west of the historical landfill sites. Residential properties and Claytith Road lies to the west.

Site condition and topography

- 8.5.11 The historical landfill site LS 132 is a small mud track leading up to an area covered in grass and other vegetation. There was a field drain present west of the track. The site LS 93 was viewed from LS 132 and was noted to contain grass, vegetation and tress.
- 8.5.12 There is a pond between the two historical landfill sites. The site lies generally flat, although the pond lies below the natural ground level. Pond depth was unable to be determined.
- 8.5.13 A small area of fly tipping and burning of waste material was noted on the eastern edge of LS 132 (see Photo 2).



Photo 2: Fly tipping at historical landfill LS 132

Get in touch

You can contact us by:



Emailing at info@cwwtpr.com



Calling our Freephone information line on **0808 196 1661**



Writing to us at **Freepost: CWWTPR**

You can view all our DCO application documents and updates on the application on The Planning Inspectorate website:

<https://infrastructure.planninginspectorate.gov.uk/projects/eastern/cambridge-waste-water-treatment-plant-relocation/>